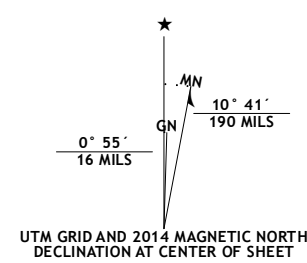


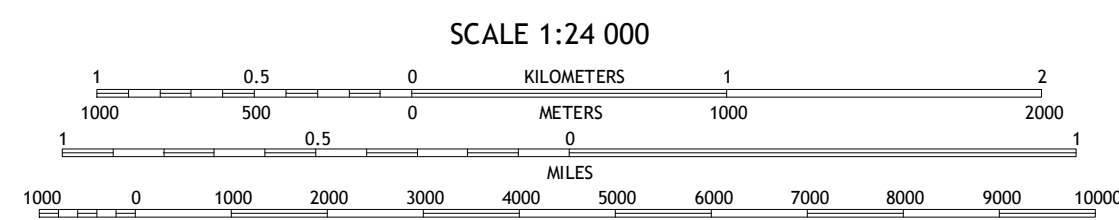
Produced by the United States Geological Survey North American Datum of 1983 (NAD83) World Geodetic System of 1984 (WGS84) Projection and 1 000-meter grid; Universal Transverse Mercator, Zone 12S 10 000-foot ticks; Utah Coordinate System of 1983 (central zone)

This map is not a legal document. Boundaries may be generalized for this map scale. Private lands within government reservations may not be shown. Obtain permission before entering private lands.

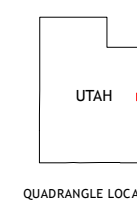
Imagery.....NAIP, June 2011 Roads.....HERE, ©2013 Names.....GNIS, 2013 Hydrography.....National Hydrography Dataset, 2011 Contours.....National Elevation Dataset, 2000 Boundaries.....Multiple sources; see metadata file 1972-2013 Public Land Survey System.....BLM, 2011



U.S. National Grid 100,000-m Square ID XJ Grid Zone Designation 12S



CONTOUR INTERVAL 40 FEET NORTH AMERICAN VERTICAL DATUM OF 1988 This map was produced to conform with the National Geospatial Program US Topo Product Standard, 2011. A metadata file associated with this product is draft version 0.6.16



ROAD CLASSIFICATION Expressway, Secondary Hwy, Ramp, Interstate Route, Local Connector, Local Road, 4WD, US Route, State Route

Table with 3 columns and 8 rows showing adjoining quadrangles and their names: 1 Black Knolls, 2 Tenmile Canyon North, 3 Cedar Camp Canyon, 4 Supply Canyon, 5 Preacher Canyon, 6 Bogart Canyon, 7 Teepee Canyon, 8 Flume Canyon

TENMILE CANYON SOUTH, UT 2014

