



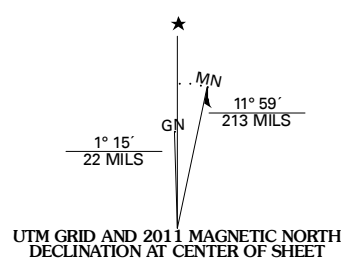
U.S. DEPARTMENT OF THE INTERIOR
U. S. GEOLOGICAL SURVEY



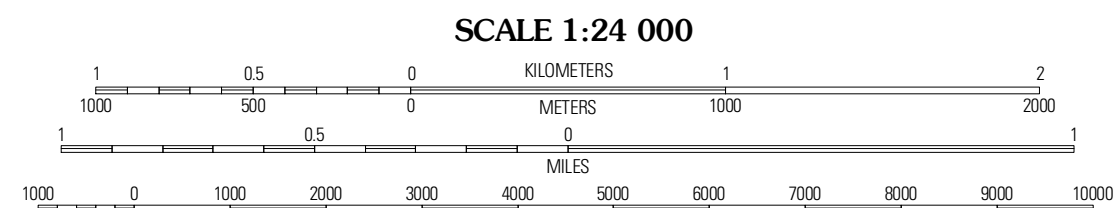
THE GUARDIAN ANGELS QUADRANGLE
UTAH
7.5-MINUTE SERIES



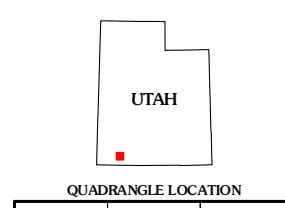
Produced by the United States Geological Survey
North American Datum of 1983 (NAD83)
World Geodetic System of 1984 (WGS84). Projection and
1 000-meter grid: Universal Transverse Mercator, Zone 12S
10 000-foot ticks: Utah Coordinate System of 1983
(south zone)



U.S. National Grid	100,000m Square ID
UG	
Grid Zone Designation	12S

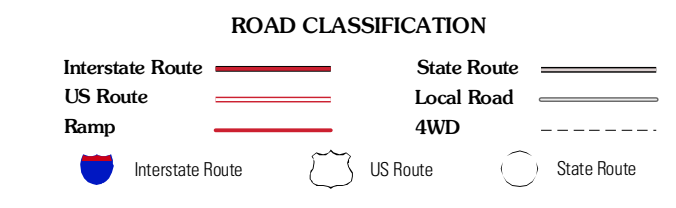


CONTOUR INTERVAL 80 FEET
NORTH AMERICAN VERTICAL DATUM OF 1988
This map was produced to conform with version 0.5.10 of the
draft USGS Standards for 7.5-Minute Quadrangle Maps.
A metadata file associated with this product is draft version 0.5.11



Kokob Ach	Kokob Reservoir	Cogwell Point
Smith Mesa	The Guardian Angels	Temple of Sinawava
Virgin	Springdale West	Springdale East

ADJOINING 7.5 QUADRANGLES



THE GUARDIAN ANGELS, UT
2011