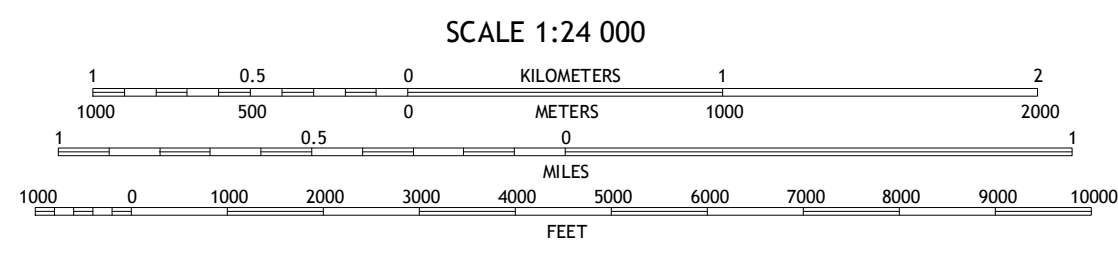

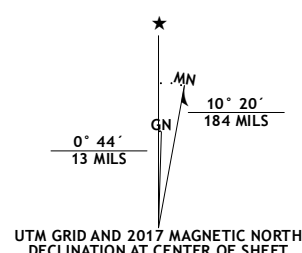


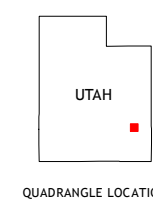
This map is not a legal document. Boundaries may be generalized for this map scale. Private lands within government reservations may not be shown. Obtain permission before entering private lands.

Imagery.....	NAIP, October 2010	20
Roads.....	U.S. Census Bureau, 2015	20
Names.....	GNIS	20
Hydrography.....	National Hydrography Dataset	20
Contours.....	National Elevation Dataset	19
Boundaries.....	Multiple sources; see metadata file	1972 - 20
Public Land Survey System.....	BLM	20
Wetlands.....	FWS National Wetlands Inventory	1977 - 20










CONTOUR INTERVAL 40 FEET  
NORTH AMERICAN VERTICAL DATUM OF 1988

This map was produced to conform with the  
US Geospatial Program US Topo Product Standard, 2011.  
A data file associated with this product is draft version 0.6.19



### ROAD CLASSIFICATION

Expressway		Local Connector	
Secondary Hwy		Local Road	
Ramp		4WD	

 Interstate Route     US Route     State Route

1	2	3	1 Turks Head
			2 Monument Basin
4		5	3 Lockhart Basin
			4 Spanish Bottom
6	7	8	5 North Six-shooter Peak
			6 Cross Canyon
			7 Druid Arch
			8 South Six-shooter Peak

THE LOOP, UT  
2017

