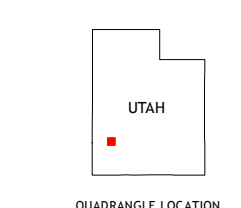
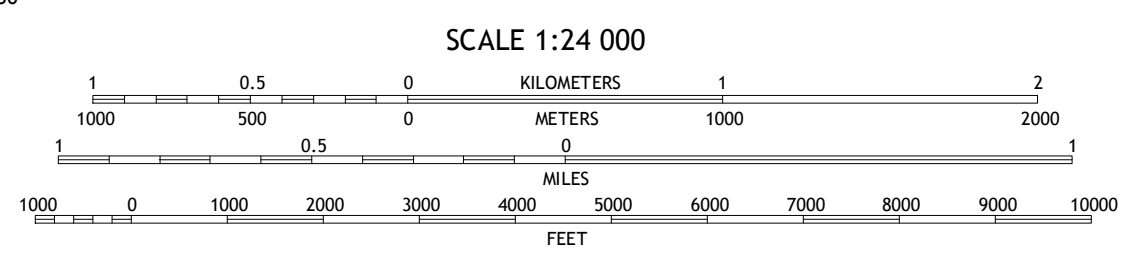
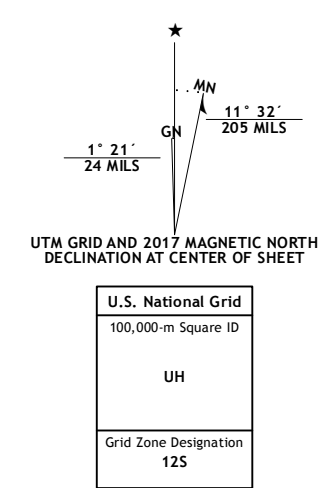


Produced by the United States Geological Survey
 North American Datum of 1983 (NAD83)
 Roads..... U.S. Census Bureau, 2015 - 2016
 Names..... GNIS, 2016
 Hydrography..... National Hydrography Dataset, 2014
 Contours..... National Elevation Dataset, 1999
 Boundaries..... Multiple sources; see metadata file 1972 - 2016
 Public Land Survey System..... BLM, 2016
 Wetlands..... FWS National Wetlands Inventory 1977 - 2014



ROAD CLASSIFICATION

Expressway	Local Connector
Secondary Hwy	Local Road
Ramp	4WD
Interstate Route	US Route
	State Route

ADJOINING QUADRANGLES

1	2	3
4	5	6
7	8	

1 White Mountain
2 Picacho Peak
3 Millford Flat
4 Burns Knoll
5 Ninemile Knoll
6 Latimer
7 Badger Peak
8 Baboon Peak

THERMO, UT
2017

