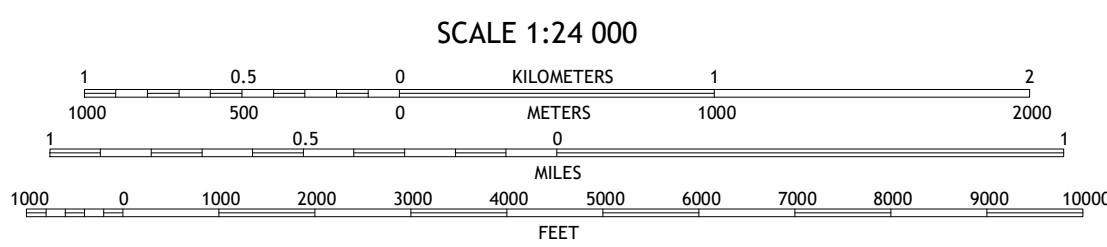
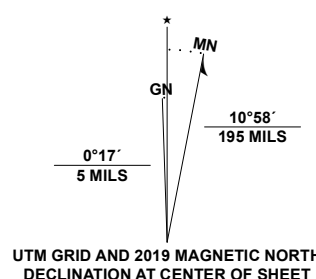


Produced by the United States Geological Survey

North American Datum of 1983 (NAD83)
World Geodetic System of 1984 (WGS84). Projection and
1 000-meter grid: Universal Transverse Mercator, Zone 12S
This map is not a legal document. Boundaries may be
generalized for this map scale. Private lands within government
reservations may not be shown. Obtain permission before
entering private lands.











Imagery.....	NAIP, July 2001
Roads.....	U.S. Census
Roads within US Forest Service Lands.....	with limited Forest Service up
Names.....	
Hydrography.....	National Hydrography D
Contours.....	National Elevation D
Boundaries.....	Multiple sources; see metadata fil
Public Land Survey System	
Wetlands.....	FWS National Wetlands



1	2	3
4		5
6	7	8

- 1 Spanish Fork Peak
- 2 Billies Mountain
- 3 Rays Valley
- 4 Birdseye
- 5 Mill Fork
- 6 Spencer Canyon
- 7 Indianola
- 8 C Canyon

ROAD CLASSIFICATION

Expressway Local Connector
Secondary Hwy  Local Road 
Ramp  4WD 
 Interstate Route  US Route  State Route
 FS Primary Route  FS Passenger Route  FS High Clearance Route

Check with local Forest Service unit
for current travel conditions and restrictions.

THISTLE, UT
2020

