



U.S. DEPARTMENT OF THE INTERIOR
U. S. GEOLOGICAL SURVEY

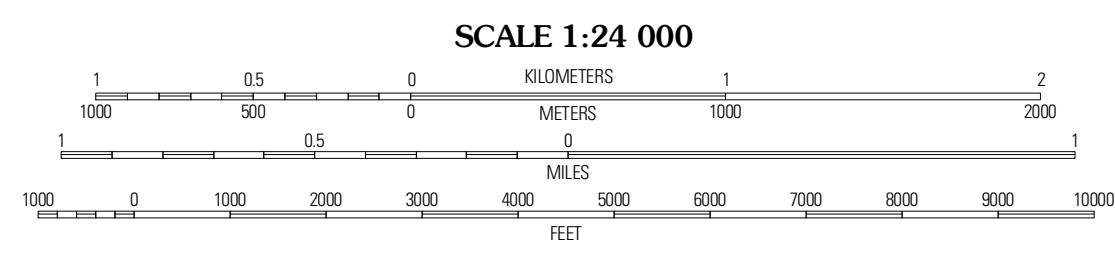
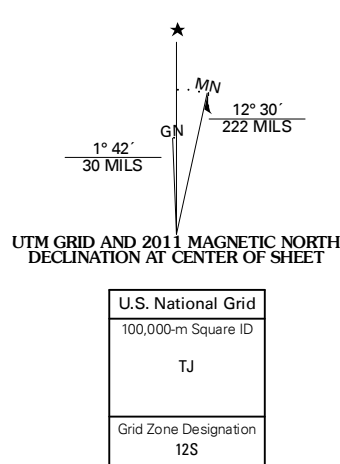


THOMPSON KNOLL QUADRANGLE
UTAH
7.5-MINUTE SERIES

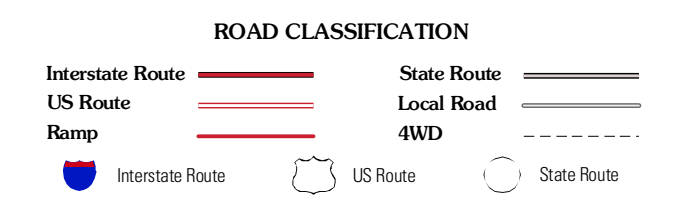
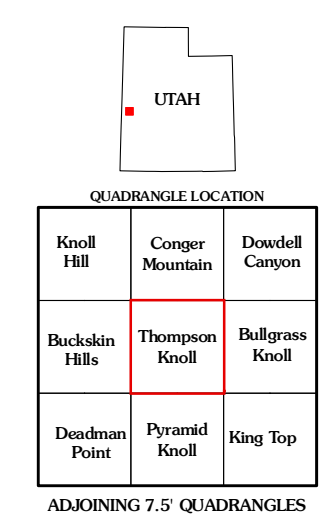


Produced by the United States Geological Survey
North American Datum of 1983 (NAD83)
World Geodetic System of 1984 (WGS84), Projection and
1 000-meter grid: Universal Transverse Mercator, Zone 12S
(10 000-foot ticks: Utah Coordinate System of 1983
(central zone))

Imagery: NAIP, July 2009
Roads: ©2006-2010 Tele Atlas
Names: GNS, 2009
Hydrography: National Hydrography Dataset, 2009
Contours: National Elevation Dataset, 2000



SCALE 1:24 000
CONTOUR INTERVAL 40 FEET
NORTH AMERICAN VERTICAL DATUM OF 1988
This map was produced to conform with version 0.5.10 of the
draft USGS Standards for 7.5-Minute Quadrangle Maps.
A metadata file associated with this product is draft version 0.5.11



THOMPSON KNOLL, UT
2011