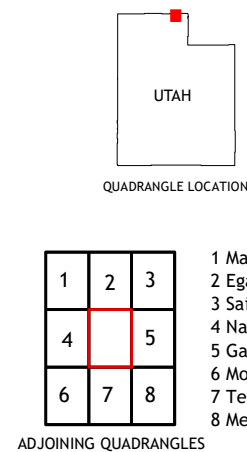
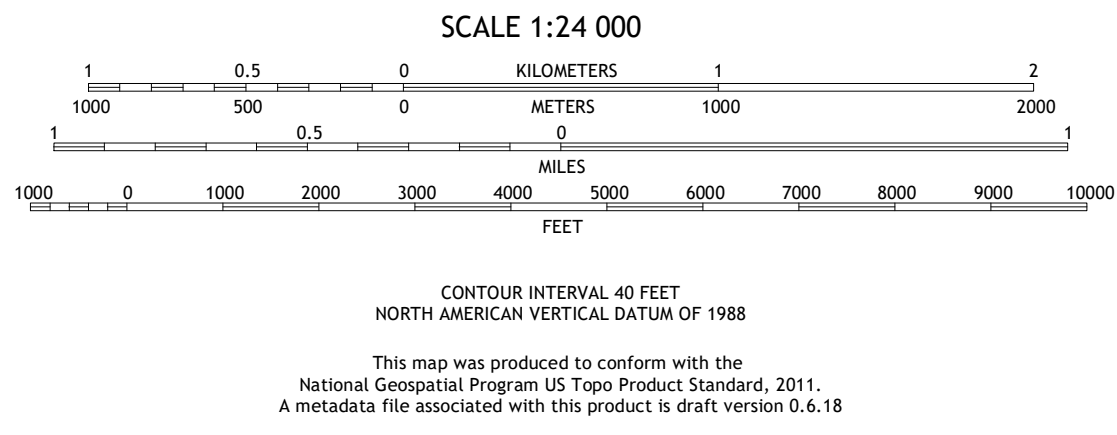

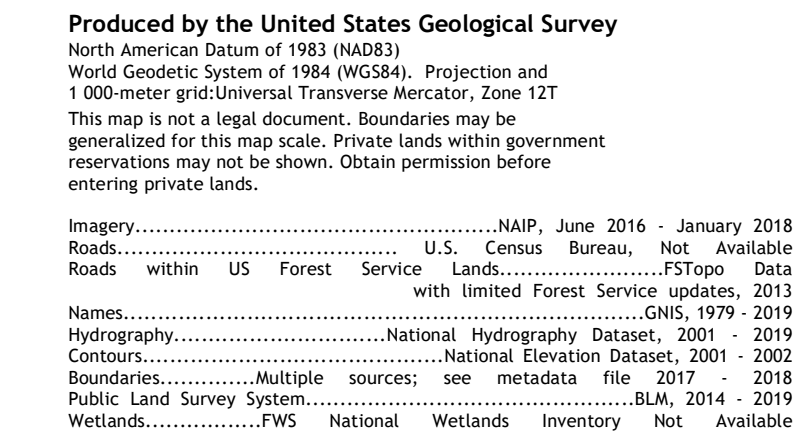














TONY GROVE CREEK QUADRANGLE  
UTAH - IDAHO  
7.5-MINUTE SERIES



### ROAD CLASSIFICATION

Expressway 	Local Connector 	
Secondary Hwy	Local Road	
Ramp 	4WD 	
 Interstate Route	 US Route	 State Route
 FS Primary Route	 FS Passenger Route	 FS High Clearance Route

Check with local Forest Service unit  
for current travel conditions and restrictions.

TONY GROVE CREEK, UT, ID  
2020

