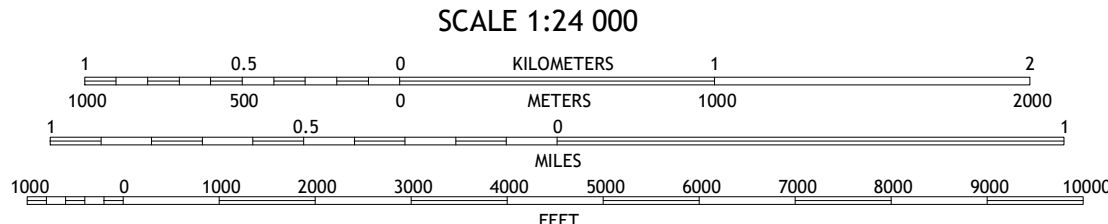
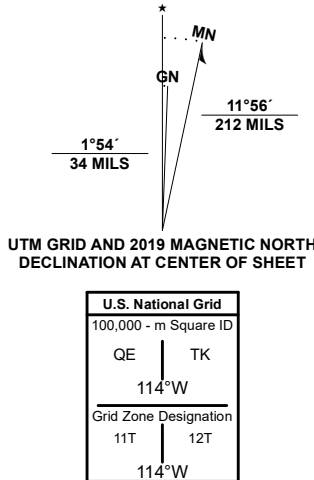
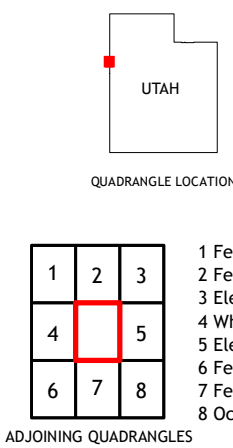


Produced by the United States Geological Survey

North American Datum of 1983 (NAD83)
World Geodetic System of 1984 (WGS84). Projection and
1 000-meter grid/Universal Transverse Mercator, Zone 11T
This map is not a legal document. Boundaries may be
generalized for this map scale. Private lands within government
reservations may not be shown. Obtain permission before
entering private lands.
Imagery.....NAIP, June 2015 - October 2016
Roads.....U.S. Census Bureau, 2016
Names.....GNIS, 1979 - 1980
Hydrography.....National Hydrography Dataset, 2003 - 2019
Contours.....National Elevation Dataset, 2002
Boundaries.....Multiple sources; see metadata file, 2017 - 2018
Public Land Survey System.....BLM, 2018 - 2019
Wetlands.....FWS National Wetlands Inventory Not Available

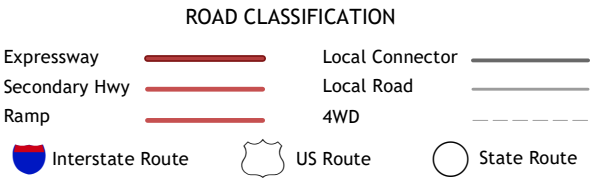


CONTOUR INTERVAL 20 FEET
NORTH AMERICAN VERTICAL DATUM OF 1988
This map was produced to conform with the
National Geospatial Program US Topo Product Standard, 2011.
A metadata file associated with this product is draft version 0.6.18



1	2	3
4	5	6
7	8	9

1 Ferguson Mountain
2 Ferguson Flat
3 Elephant Knoll NW
4 White Horse Pass
5 Elephant Knoll
6 Ferber Peak NW
7 Ferber Peak
8 Ochre Mountain



UTAH PEAK, UT, NV
2020

