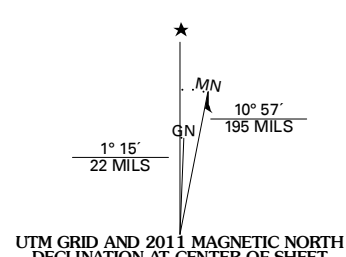


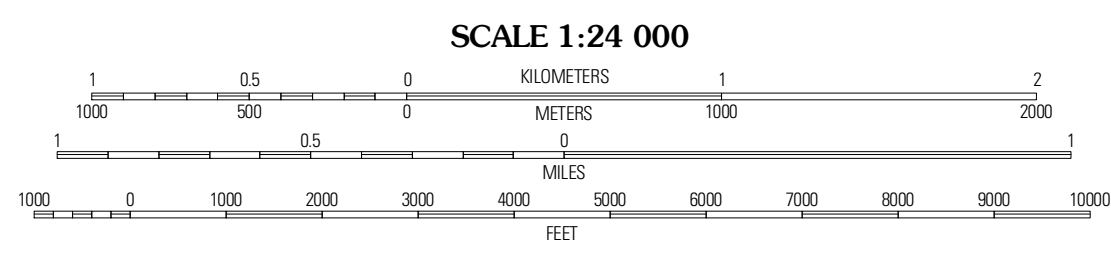


Produced by the United States Geological Survey
North American Datum of 1983 (NAD83)
World Geodetic System of 1984 (WGS84). Projection and
1 000-foot ticks: Utah Transverse Mercator, Zone 12T
(central zone) and Colorado Coordinate System of 1983
(north zone)

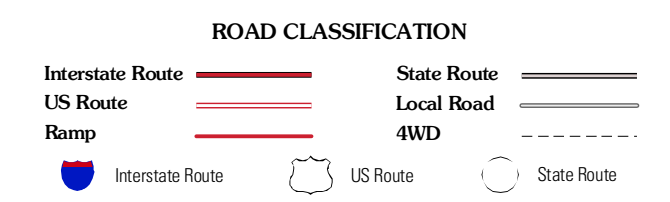
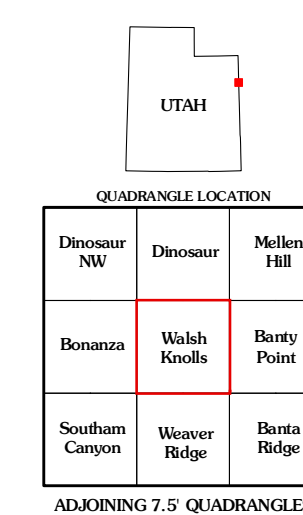
Imagery.....NAIP, June 2009
Roads.....62906-2010 Tole Atlas
Names.....GNIS, 2009
Hydrography.....National Hydrography Dataset, 2009
Contours.....National Elevation Dataset, 2006



U.S. National Grid	130,000m Square ID
XX	
Grid Zone Designation	12T



CONTOUR INTERVAL 20 FEET
NORTH AMERICAN VERTICAL DATUM OF 1988
This map was produced to conform with version 0.5.10 of the
draft USGS Standards for 7.5-Minute Quadrangle Maps.
A metadata file associated with this product is draft version 0.5.11



QUADRANGLE LOCATION		
Dinosaur NW	Dinosaur	Mullen Hill
Bonanza	Walsh Knolls	Bentley Point
Southern Canyon	Weaver Ridge	Banta Ridge
ADJOINING 7.5 QUADRANGLES		