U.S. DEPARTMENT OF THE INTERIOR
U. S. GEOLOGICAL SURVEY

APPALACHIA QUADRANGLE
VIRGINIA-KENTUCKY
7.5-MINUTE SERIES


82°52'30"
37°00'
2 480 000 FEET (KY)
334000mE
335
336
50'
337
338
339
340
47'30"
341
342
343
10 240 000 FEET (VA)
82°45'
4096000mN
3 550 000 FEET (VA)
4095
1 890 000 FEET (KY)
4094
4093
4092
57'30"
4091
4090
4089
4088
55'
4087
4086
1 860 000 FEET (KY)
4085
4084
3 510 000 FEET (VA)
4083000mN
4083
36°52'30"
10 210 000 FEET (VA)
2 510 000 FEET (KY)
343000mE
RALEIGH FORK RD
South Fork Collier Creek
Raleigh Fork
JEFFERSON NATIONAL FOREST
Black Mountain
Sams Ridge
Lewis Creek
Lick Branch
Mud Lick Creek
Halls Branch
Bluff Spur
West Fork Callahan Creek
Callahan Creek
STONEGA RD
Band Mill Hollow
DUNBAR RD
Whitley Fork
Ninemile Spur
Sawmill Hollow
Roda
McHenry Fork
RODA RD
SYCAMORE RD
Miller Branch
Possum Trot Hollow
Stonega
Trace Branch
Road Spur
Osaka
Preacher Creek
Derby
Kelly Branch
Looney Creek
51195
160
78
DERBY RD
Arno
Andover
Ison Rock Ridge
Andover Cemetery
Interstate Yards
Halfway Branch
BOGGS AVE
MONEYHUN RD
Laurel
Linden
Bus 23
Kilbourn Cemetery
Powell River
Pounding Mill Creek
Inman
WATER ST
HENRY ST
LEE ST
Appalachia
OAK ST
DIXON ST
WOODLAND DR
RIDGE AVE
COLD SPRINGS DR
W RIVER ST
KING ST
Southern Yards
Looney Ridge
Franks Branch
Bearpen Branch
Bens Branch
Bens Branch Dam
Rutherford Hollow
Dark Hollow
Imboden
IMBODEN RD
Pigeon Creek
68
Big Stone Gap
Roaring Branch
Harper
Lower Exeter
Exeter Mine
Exeter
606
Crab Orchard Creek
Laurel Fork
E 24TH ST N
6TH AVE E
5TH AVE E
4TH AVE E
3RD AVE E
2ND AVE E
1ST AVE E
ARMORY RD
HOLTON AVE E
Oak View Cemetery
610
BIG STONE GAP

Produced by the United States Geological Survey
North American Datum of 1983 (NAD83)
World Geodetic System of 1984 (WGS84). Projection and
1 000-meter grid: Universal Transverse Mercator, Zone 17S
10 000-foot ticks: Virginia Coordinate System of 1983
(south zone)
and Kentucky Coordinate System of 1983
(south zone)

Imagery……………………………………NAIP, October 2009
Roads……………………………………©2006-2010 Tele Atlas
Roads within US Forest Service Lands…………FSTopo Data
with limited Forest Service updates, 2009
Names……………………………………GNIS, 2009
Hydrography……………National Hydrography Dataset, 2009
Contours…………………National Elevation Dataset, 2002

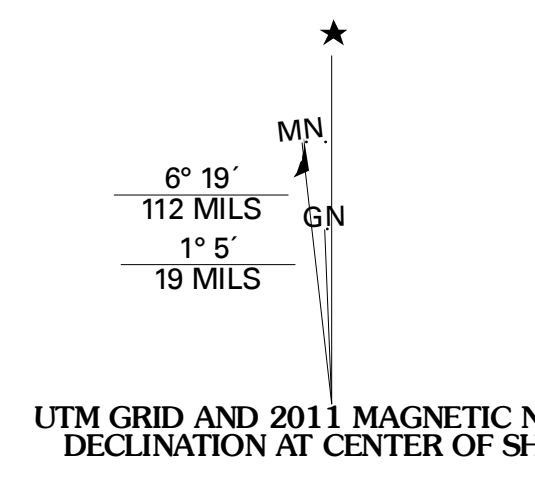
MN
GN
6° 19´
112 MILS
1° 5´
19 MILS

UTM GRID AND 2011 MAGNETIC NORTH
DECLINATION AT CENTER OF SHEET

U.S. National Grid
100,000-m Square ID LA
Grid Zone Designation 17S

SCALE 1:24 000

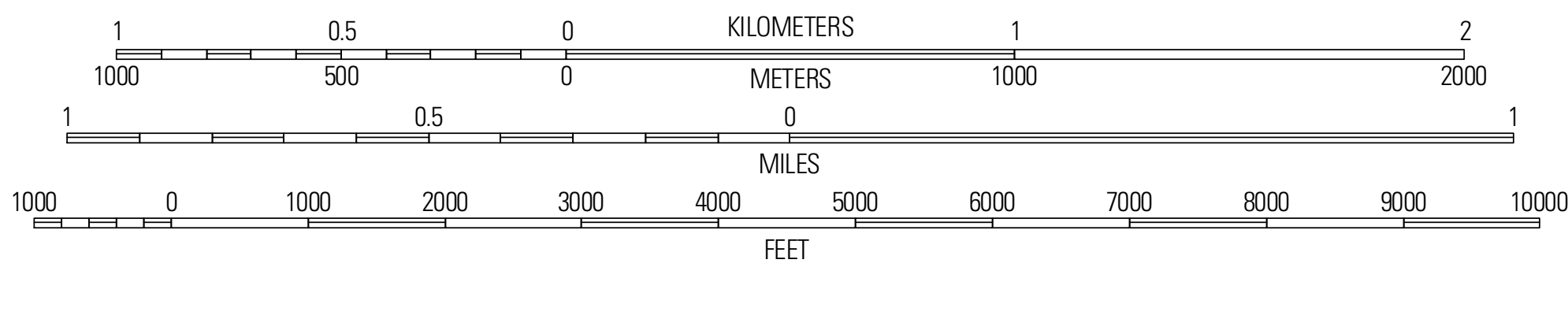
1
0.5
0
1
2
KILOMETERS
1000
500
0
1000
2000
METERS
1
0.5
0
1
MILES
1000
0
1000
2000
3000
4000
5000
6000
7000
8000
9000
10000
FEET

CONTOUR INTERVAL 40 FEET
NORTH AMERICAN VERTICAL DATUM OF 1988

This map was produced to conform with version 0.5.10 of the
draft USGS Standards for 7.5-Minute Quadrangle Maps.
A metadata file associated with this product is draft version 0.5.13

QUADRANGLE LOCATION

Roxana	Whitesburg	Flat Gap
Benham	Appalachia	Norton
Keokee	Big Stone Gap	East Stone Gap

ADJOINING 7.5' QUADRANGLES

ROAD CLASSIFICATION

Interstate Route	═	State Route	═
US Route	═	Local Road	═
Ramp	━	4WD	- - - -

Interstate Route · US Route · State Route
FS Primary Route · FS Passenger Route · FS High Clearance Route

Check with local Forest Service unit
for current travel conditions and restrictions.

APPALACHIA, VA-KY
2011