USGS
science for a changing world

U.S. DEPARTMENT OF THE INTERIOR
U. S. GEOLOGICAL SURVEY

The National Map
US Topo

APPALACHIA QUADRANGLE
VIRGINIA-KENTUCKY
7.5-MINUTE SERIES

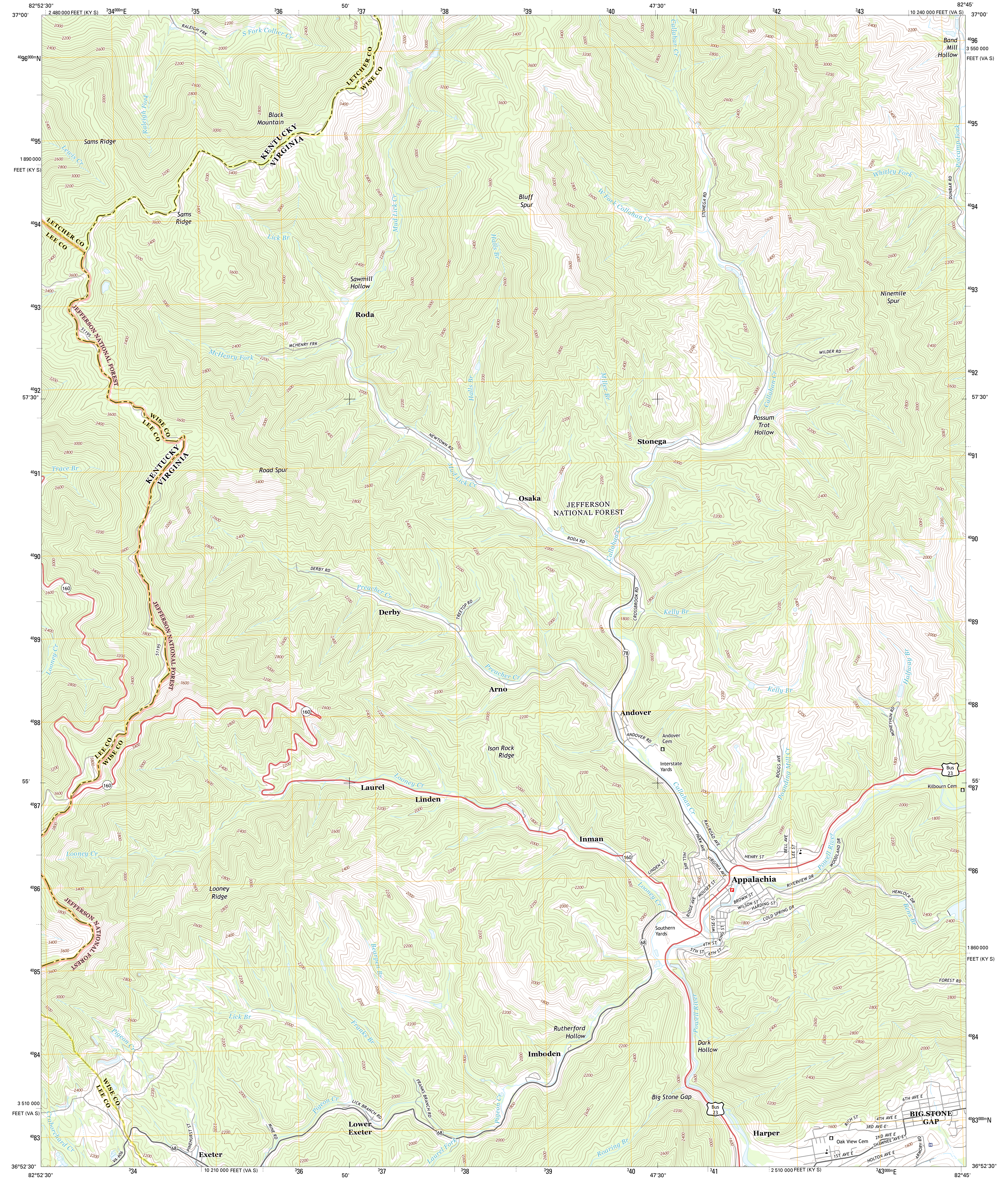
82°52'30"
37°00'
2 480 000 FEET (KY S)
334000mE
335
336
50'
337
338
339
340
47'30"
341
342
343
10 240 000 FEET (VA S)
82°45'
4096000mN
4095
1 890 000 FEET (KY S)
4094
4093
4092
57'30"
4091
4090
4089
4088
55'
4087
4086
4085
4084
3 510 000 FEET (VA S)
4083000mN
3 550 000 FEET (VA S)
1 860 000 FEET (KY S)
36°52'30"
10 210 000 FEET (VA S)
2 510 000 FEET (KY S)
343000mE
RALEIGH FRK
S Fork Collier Cr
Raleigh Fork
Black Mountain
Sams Ridge
Lewis Cr
KENTUCKY
VIRGINIA
LETCHER CO
WISE CO
LEE CO
Sams Ridge
Lick Br
Mud Lick Cr
Halls Br
Sawmill Hollow
Roda
JEFFERSON NATIONAL FOREST
51195
McHenry Fork
MCHENRY FRK
Bluff Spur
W Fork Callahan Cr
Callahan Cr
STONEGA RD
Whitley Fork
Potcamp Fork
DUNBAR RD
Band Mill Hollow
Ninemile Spur
WILDER RD
Miller Br
Possum Trot Hollow
Stonega
NEWTOWN RD
Trace Br
Road Spur
Osaka
JEFFERSON NATIONAL FOREST
RODA RD
160
DERBY RD
Preacher Cr
Derby
TREETOP RD
CROSSBROOK RD
Kelly Br
78
Looney Cr
Arno
Andover
ANDOVER RD
Andover Cem
Interstate Yards
Ison Rock Ridge
Halfway Br
MONEYHUN RD
Bus 23
Kilbourn Cem
Laurel
Linden
Inman
Pounding Mill Cr
BOGGS AVE
RAILROAD AVE
PARK AVE
VIRGINIA AVE
HILL AVE
LINDEN ST
HENRY ST
BELL AVE
LEE ST
Powell River
WOODLAND DR
Appalachia
RIVERVIEW DR
MOUSER ST
RIDGE AVE
BROWN ST
WILSON ST
HARDING ST
COLD SPRING DR
HEMLOCK DR
Bens Br
WISE ST
KING ST
4TH ST
5TH ST
6TH ST
Southern Yards
68
Looney Ridge
FOREST RD
Bearpen Br
Franks Br
Lick Br
Pigeon Cr
Rutherford Hollow
Imboden
Dark Hollow
Crab Orchard Cr
FRANKS BRANCH RD
LICK BRANCH RD
Big Stone Gap
Lower Exeter
MINE RD
PINEHURST ST
VA 606
Exeter
Laurel Fork
Roaring Br
Harper
6TH AVE E
RICH ST
4TH AVE E
3RD AVE E
2ND AVE E
SHAWNEE AVE E
BIG STONE GAP
Oak View Cem
1ST AVE E
HOLTON AVE E
ARMORY RD

Produced by the United States Geological Survey
North American Datum of 1983 (NAD83)
World Geodetic System of 1984 (WGS84). Projection and
1 000-meter grid: Universal Transverse Mercator, Zone 17S
10 000-foot ticks: Virginia Coordinate System of 1983 (south zone), Kentucky Coordinate System of 1983 (south zone)

Imagery....................NAIP, June 2012
Roads....................©2006-2012 TomTom
Roads within US Forest Service Lands............FSTopo Data with limited Forest Service updates, 2013
Names....................GNIS, 2013
Hydrography....................National Hydrography Dataset, 2012
Contours....................National Elevation Dataset, 2002
Boundaries....................Census, IBWC, IBC, USGS, 1972 - 2012

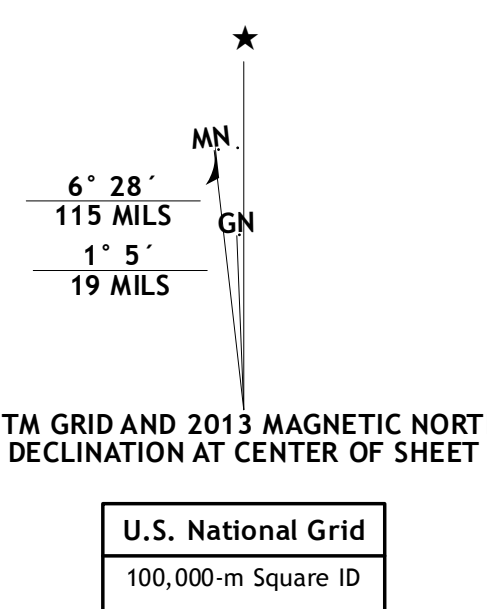
MN
GN
6° 28´
115 MILS
1° 5´
19 MILS

UTM GRID AND 2013 MAGNETIC NORTH DECLINATION AT CENTER OF SHEET

U.S. National Grid
100,000-m Square ID
LA
Grid Zone Designation 17S

SCALE 1:24 000

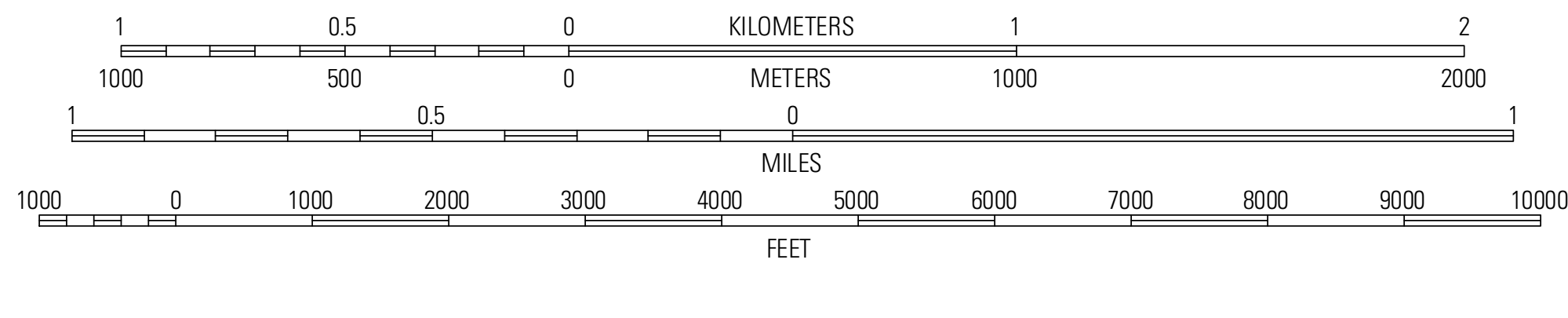
1
0.5
0
1
2
KILOMETERS
1000
500
0
1000
2000
METERS
1
0.5
0
1
MILES
1000
0
1000
2000
3000
4000
5000
6000
7000
8000
9000
10000
FEET

CONTOUR INTERVAL 40 FEET
NORTH AMERICAN VERTICAL DATUM OF 1988

This map was produced to conform with the
National Geospatial Program US Topo Product Standard, 2011.
A metadata file associated with this product is draft version 0.6.11



QUADRANGLE LOCATION

Roxana	Whitesburg	Flat Gap
Benham	Appalachia	Norton
Keokee	Big Stone Gap	East Stone Gap

ADJOINING 7.5' QUADRANGLES

ROAD CLASSIFICATION

Expressway	▬	Local Connector	▬
Secondary Hwy	▬	Local Road	▬
Ramp	▬	4WD	- - -

Interstate Route   US Route   State Route

FS Primary Route   FS Passenger Route   FS High Clearance Route

Check with local Forest Service unit
for current travel conditions and restrictions.

APPALACHIA, VA-KY
2013