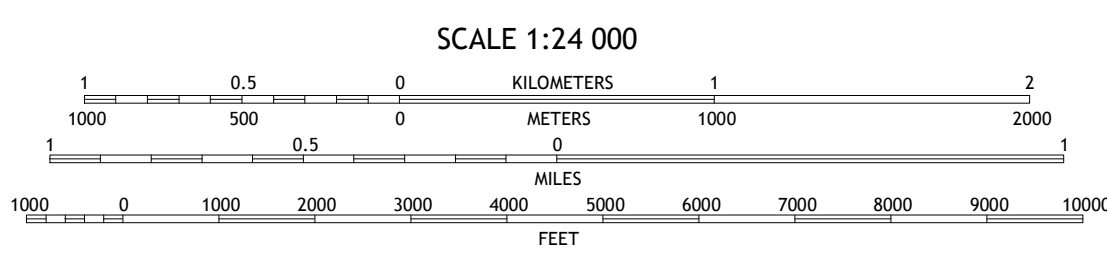

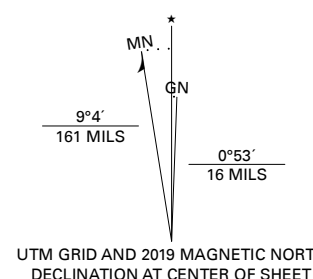


Produced by the United States Geological Survey

North American Datum of 1983 (NAD83) World Geodetic System of 1984 (WGS84) Projection and 1 000-meter grid-Universal Transverse Mercator, Zone 17S This map is not a legal document. Boundaries may be generalized for this map scale. Private lands within government reservations may not be shown. Obtain permission before entering private lands.

Table with 2 columns: Feature Name and Date. Includes Imagery (N.A.P., April 2016 - July 2016), Roads (U.S. Census Bureau, 2016; FSTopo, 2016; National Hydrography Dataset, 2001 - 2018), Names (GNIS, 1979 - 2018), Contours (National Elevation Dataset, 1999), Boundaries (Multiple sources; metadata file 2019), and Wetlands (FWS National Wetlands Inventory 2012).



CONTOUR INTERVAL 40 FEET NORTH AMERICAN VERTICAL DATUM OF 1988 This map was produced to conform with the National Geospatial Program US Topo Product Standard, 2011. A metadata file associated with this product is draft version 0.6.18

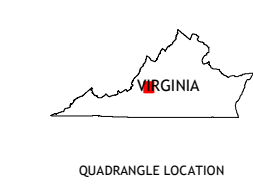
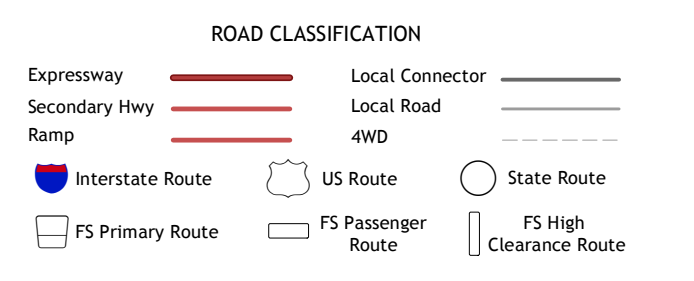


Table with 2 columns: Peak Number and Peak Name. Includes 1 Sugarloaf Mountain, 2 Natural Bridge, 3 Glasgow, 4 Buchanan, 5 Snowden, 6 Monteville, 7 Peaks of Otter, and 8 Sedalia.



Check with local Forest Service unit for current travel conditions and restrictions.

ARNOLD VALLEY, VA 2019

