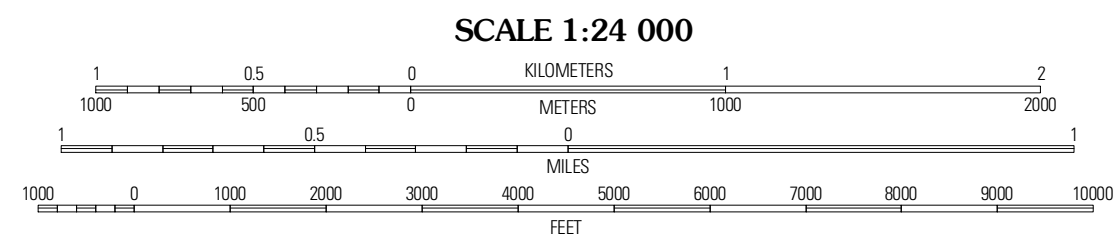



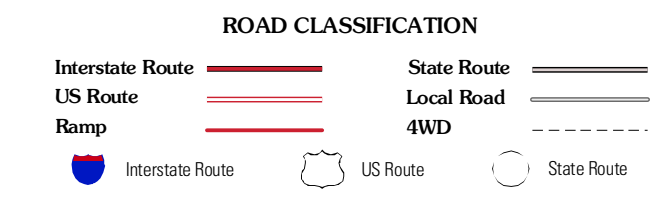


Produced by the United States Geological Survey
North American Datum of 1983 (NAD83)
Roads.....©2006-2010 Tele Atlas
Names.....National Hydrography Dataset, 2009
Contours.....National Elevation Dataset, 2008



Scottsville	Palmyra	Columbia
Diana Mills	Arvonian	Lakeside Village
Dilwyn	Gold Hill	Whiteville

ADJOINING 7.5 QUADRANGLES



ARVONIA, VA
2010