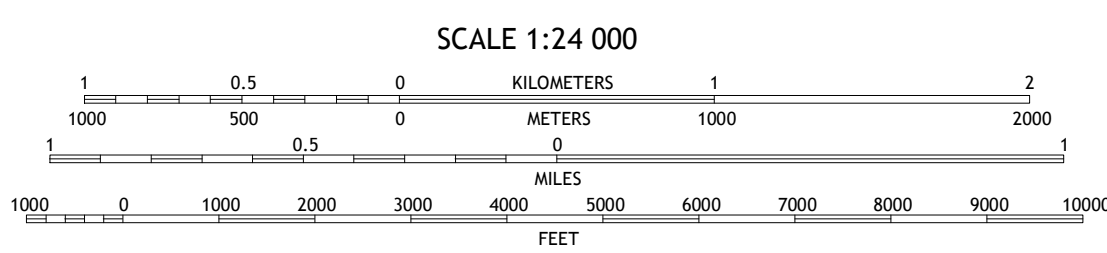

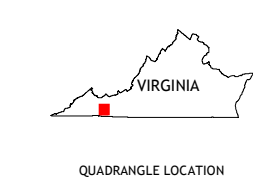


Produced by the United States Geological Survey
North American Datum of 1983 (NAD83)
World Geodetic System of 1984 (WGS84). Projection and
1 000-meter grid-Universal Transverse Mercator, Zone 17S
This map is not a legal document. Boundaries may be
generalized for this map scale. Private lands within government
reservations may not be shown. Obtain permission before
entering private lands.

Imagery:.....N.A.P., April 2016 - July 2016
Roads:.....U.S. Census Bureau, 2016
Roads within US Forest Service Lands:.....FSTopo
Data with limited Forest Service updates, 2012 - 2016
Names:.....GNIS, 1979 - 2019
Hydrography:.....National Hydrography Dataset, 2002 - 2018
Contours:.....National Elevation Dataset, 2018
Boundaries:.....Multiple sources; see metadata file 2019
Wetlands:.....FWS National Wetlands Inventory 1990 - 2001



SCALE 1:24 000
CONTOUR INTERVAL 20 FEET
NORTH AMERICAN VERTICAL DATUM OF 1988
This map was produced to conform with the
National Geospatial Program US Topo Product Standard, 2011.
A metadata file associated with this product is draft version 0.6.18



ADJOINING QUADRANGLES

1	2	3	1 Chatham Hill
2	3	4	2 Neko
3	4	5	3 Rural Retreat
4	5	6	4 Marion
5	6	7	5 Cedar Springs
6	7	8	6 Whitetop Mountain
			7 Trout Dale
			8 Middle Fox Creek



Check with local Forest Service unit
for current travel conditions and restrictions.

ATKINS, VA
2019

