USGS science for a changing world

U.S. DEPARTMENT OF THE INTERIOR
U. S. GEOLOGICAL SURVEY

The National Map US Topo

AUSTINVILLE QUADRANGLE
VIRGINIA
7.5-MINUTE SERIES

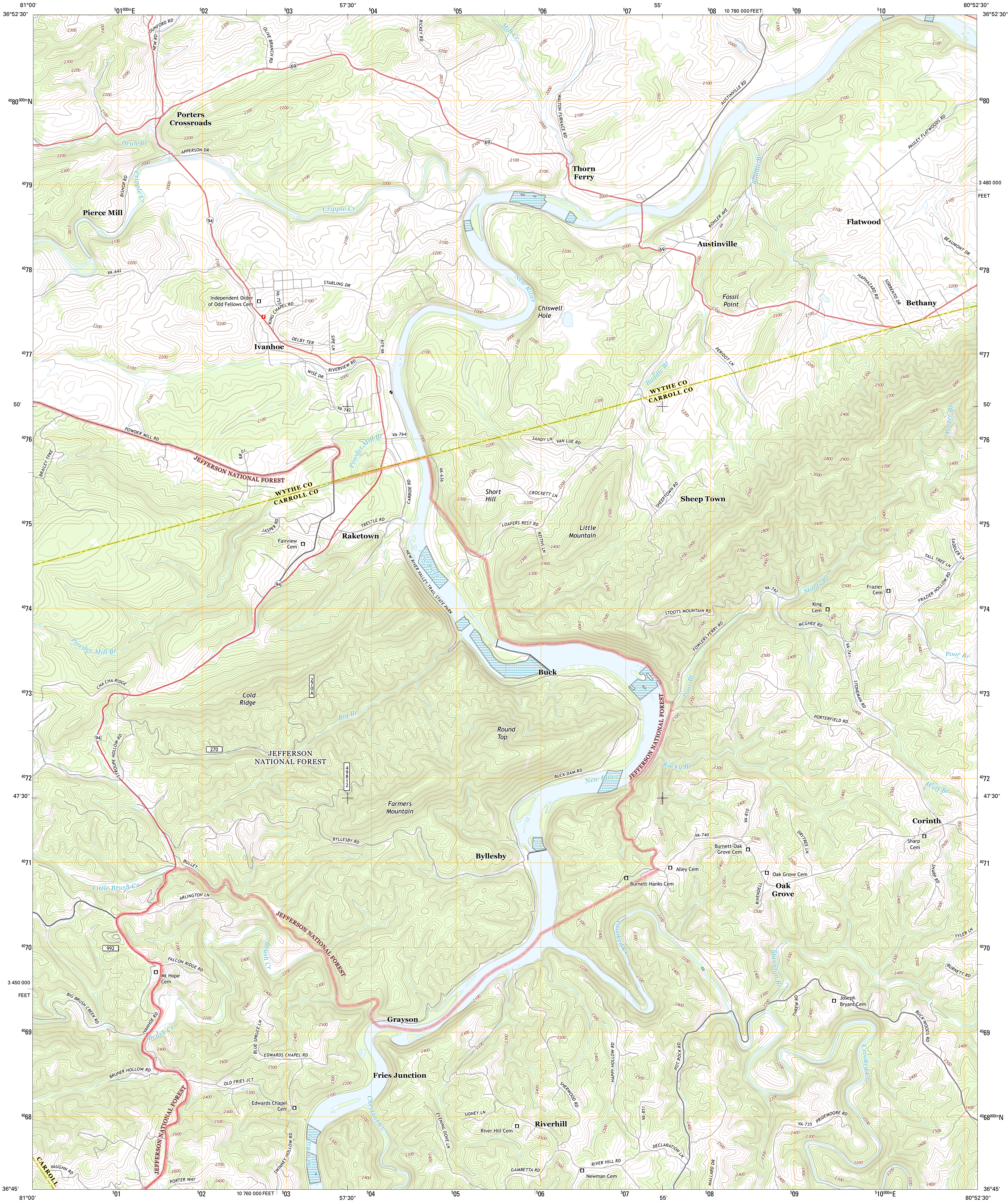
81°00'
36°52'30"
501000mE
502
503
57'30"
504
505
506
507
55'
508
10 780 000 FEET
509
510
80°52'30"
36°52'30"
4080000mN
4079
4078
4077
50'
4076
4075
4074
4073
4072
47'30"
4071
4070
3 450 000
FEET
4069
4068
3 480 000
FEET
4080
4068000mN
36°45'
81°00'
501
502
10 760 000 FEET
503
57'30"
504
505
506
507
55'
508
509
51000mE
80°52'30"
36°45'
Porters Crossroads
Pierce Mill
Ivanhoe
Independent Order of Odd Fellows Cem
Raketown
Fairview Cem
Thorn Ferry
Austinville
Flatwood
Fossil Point
Bethany
Chiswell Hole
Short Hill
Little Mountain
Sheep Town
Buck
Cold Ridge
Round Top
JEFFERSON NATIONAL FOREST
Farmers Mountain
Byllesby
Corinth
Sharp Cem
Oak Grove
Oak Grove Cem
Burnett-Oak Grove Cem
Alley Cem
Burnett-Hanks Cem
Frazier Cem
King Cem
Joseph Bryant Cem
Grayson
Fries Junction
Edwards Chapel Cem
Mt Hope Cem
Riverhill
River Hill Cem
Newman Cem
WYTHE CO
CARROLL CO
CARROLL
New River
Cripple Cr
Dean Br
Mill Cr
Buddle Br
Porter Br
Powder Mill Br
Big Br
Stoots Br
Poor Br
Rocky Br
Wolf Br
Little Brush Cr
Brush Cr
Crooked Cr
Staunton Br
Chestnut Cr
DUNFORD RD
NEW RD
OLIVE BRANCH RD
RICKEY RD
WALTON FURNACE RD
AUSTINVILLE RD
PAULEY FLATWOODS RD
APPERSON DR
BISHOP RD
KOHLER AVE
BEAUMONT DR
VA-642
STARLING DR
VA-755
KING CHAPEL RD
DELBY TER
SIPE LN
VA-639
RIVERVIEW RD
WISE DR
VA-742
VA-764
HAPHAZARD RD
SORRENTO DR
PERIDOT LN
POWDER MILL RD
RR 01
BRAILEY TPKE
SANDY LN
VAN LUE RD
VA-636
CARBIDE RD
CROCKETT LN
SHEEPTOWN RD
TRESTLE RD
JASPER RD
LOAFERS REST RD
KEITHS LN
NEW RIVER VALLEY TRAIL STATE PARK
SADDLER LN
TALL TREE LN
FRAZIER HOLLOW RD
STOOTS MOUNTAIN RD
FOWLERS FERRY RD
MCGHEE RD
VA-741
STONEMAN RD
CHA CHA RIDGE
270A
PORTERFIELD RD
270
STROUPE HOLLOW RD
4981 2
BUCK DAM RD
VA-810
VA-740
DRYTREE LN
SHARP RD
BYLLESBY RD
BULLET
ARLINGTON LN
RIVENDELL
TYLER LN
992
FALCON RIDGE RD
BURNETT RD
BIG BRUSH CREEK RD
IVANHOE RD
THREW RD
BUCK WOODS RD
BLUE SPRUCE LN
EDWARDS CHAPEL RD
BRUNER HOLLOW RD
OLD FRIES JCT
HAPPY HOLLOW RD
POT ROCK RD
SHERWOOD RD
SIDNEY LN
EVENING DOVE LN
VA-851
PRIDEMOORE RD
VA-735
SWINNEY HOLLOW RD
DECLARATION LN
MALLARD DR
RIVER HILL RD
GAMBETTA RD
VAUGHN RD
PORTER WAY
69
94

Produced by the United States Geological Survey
North American Datum of 1983 (NAD83)
World Geodetic System of 1984 (WGS84). Projection and
1 000-meter grid: Universal Transverse Mercator, Zone 17S
10 000-foot ticks: Virginia Coordinate System of 1983 (south zone)

Imagery	NAIP, June 2012 - August 2012
Roads	©2006-2012 TomTom
Roads within US Forest Service Lands	FSTopo Data with limited Forest Service updates, 2013
Names	GNIS, 2013
Hydrography	National Hydrography Dataset, 2012
Contours	National Elevation Dataset, 2001
Boundaries	Census, IBWC, IBC, USGS, 1972 - 2012

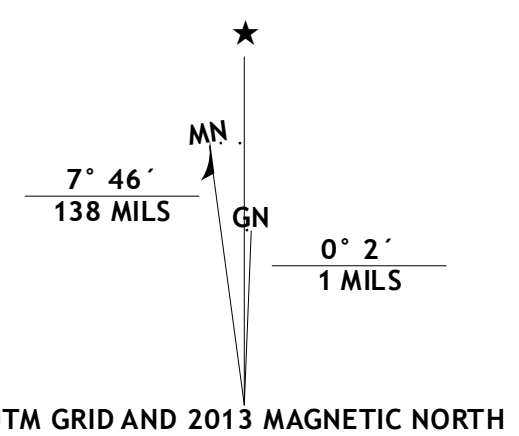
MN
GN
7° 46´
138 MILS
0° 2´
1 MILS

UTM GRID AND 2013 MAGNETIC NORTH DECLINATION AT CENTER OF SHEET

U.S. National Grid
100,000-m Square ID
NA
Grid Zone Designation 17S

SCALE 1:24 000

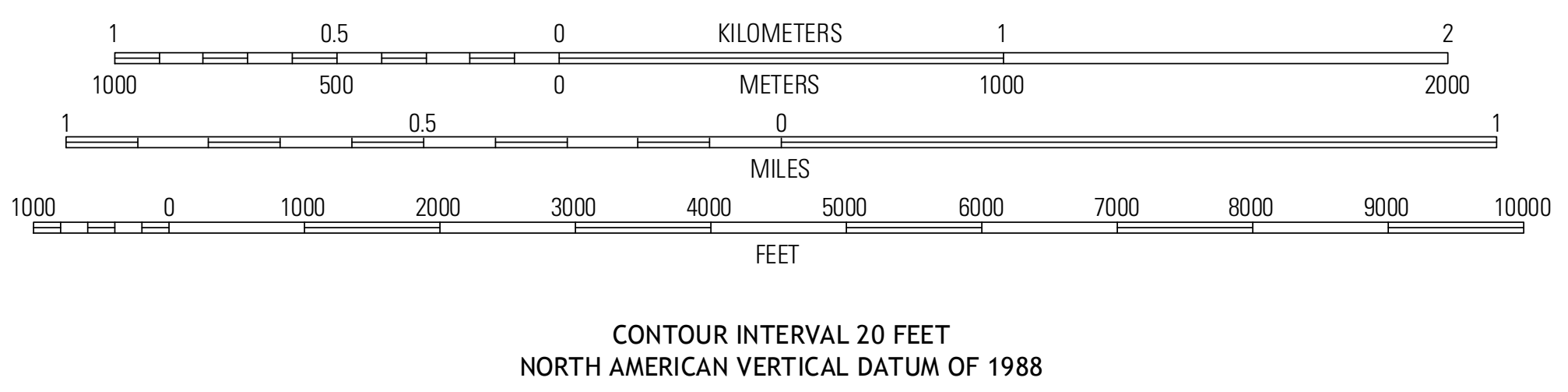
1
0.5
0
KILOMETERS
1
2
1000
500
0
METERS
1000
2000
1
0.5
0
MILES
1
1000
0
1000
2000
3000
4000
5000
6000
7000
8000
9000
10000
FEET

CONTOUR INTERVAL 20 FEET
NORTH AMERICAN VERTICAL DATUM OF 1988

This map was produced to conform with the
National Geospatial Program US Topo Product Standard, 2011.
A metadata file associated with this product is draft version 0.6.11

QUADRANGLE LOCATION

Wytheville	Max Meadows	Fosters Falls
Cripple Creek	Austinville	Sylvatus
Brierpatch Mountain	Galax	Woodlawn

ADJOINING 7.5' QUADRANGLES

ROAD CLASSIFICATION

Expressway		Local Connector	
Secondary Hwy		Local Road	
Ramp		4WD	

Interstate Route
US Route
State Route
FS Primary Route
FS Passenger Route
FS High Clearance Route

Check with local Forest Service unit
for current travel conditions and restrictions.

AUSTINVILLE, VA
2013