U.S. DEPARTMENT OF THE INTERIOR
U. S. GEOLOGICAL SURVEY

The National Map
US Topo

BEACH QUADRANGLE
VIRGINIA
7.5-MINUTE SERIES

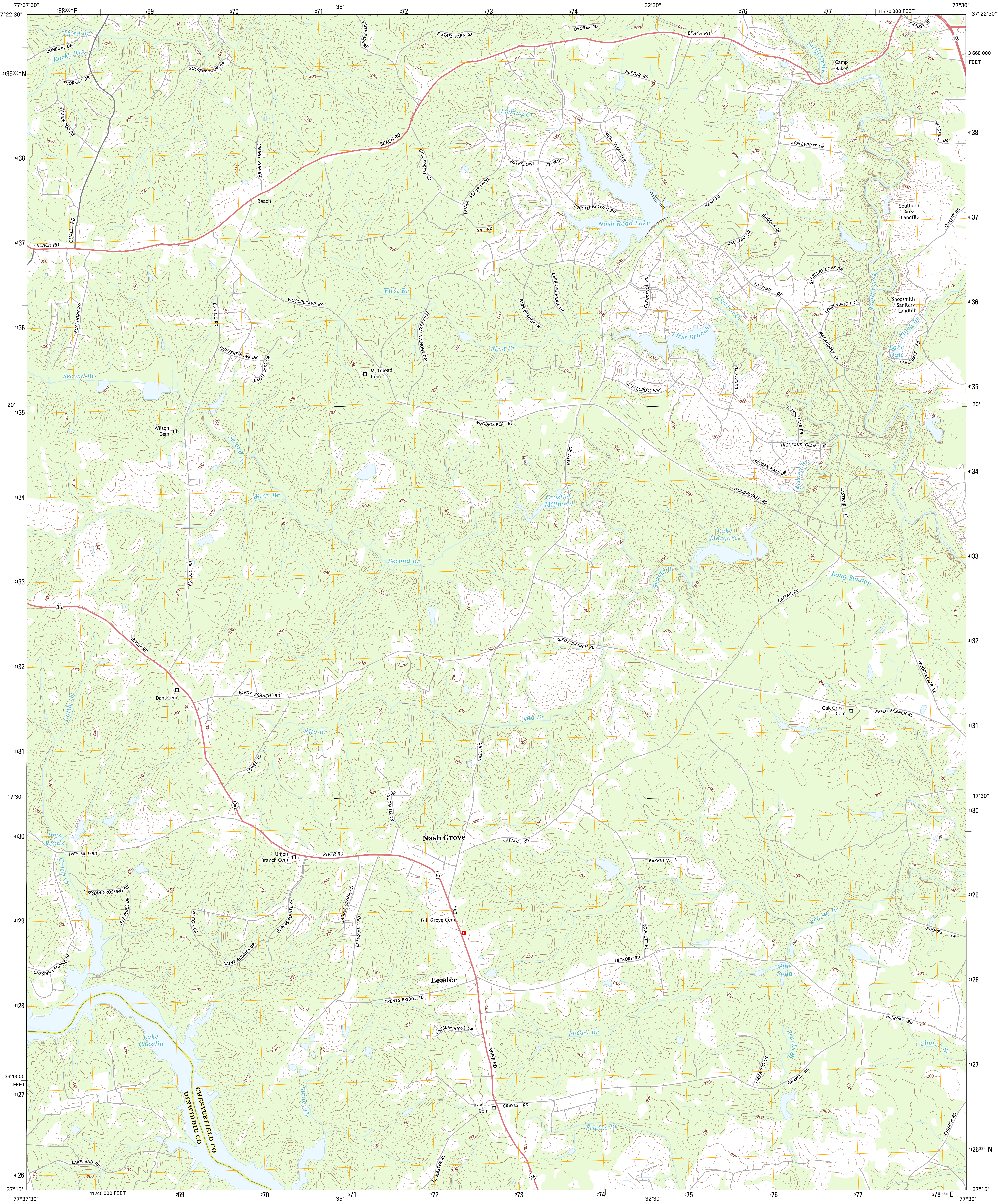
77°37'30"
37°22'30"
268000mE
269
270
271
35'
272
273
274
32'30"
276
277
11770 000 FEET
77°30'
37°22'30"
3 660 000 FEET
4139000mN
4138
4137
4136
4135
20'
4134
4133
4132
4131
17'30"
4130
4129
4128
4127
3620000 FEET
4126000mN
37°15'
77°37'30"
11740 000 FEET
269
270
35'
271
272
273
274
32'30"
275
276
277
278000mE
77°30'
Third Br
Rocky Run
DONEGAL DR
THOREAU DR
GOLDENBROOK DR
TRAILWOOD DR
STATE PARK RD
E STATE PARK RD
DVORAK RD
BEACH RD
NESTOR RD
Swift Creek
Camp Baker
KRAUSE RD
10
Licking Cr
MERGANSER TER
APPLEWHITE LN
LANDFILL DR
SPRING RUN RD
GILL FOREST RD
WATERFOWL FLYWAY
LESSER SCAUP LNDG
WHISTLING SWAN RD
Nash Road Lake
NASH RD
Southern Area Landfill
QUARRY RD
Beach
QUALLA RD
GILL RD
ISADORA DR
KALLIOPE DR
STERLING COVE DR
EASTFAIR DR
First Br
WOODPECKER RD
BARROWS RIDGE LN
PARK BRANCH LN
GLENDEVON RD
LYNDENWOOD DR
Shoosmith Sanitary Landfill
Piney Br
Lake Dale
LAKE DALE RD
MACANDREW LN
BUCKHORN RD
BUNDLE RD
POCAHONTAS STATE FRST
First Branch
HUNTERS HAWK DR
EAGLE PASS DR
Mt Gilead Cem
APPLECROSS WAY
BURRAY RD
Second Br
DUNNOTTAR DR
HIGHLAND GLEN DR
HADDEN HALL DR
Wilson Cem
Mann Br
Crostick Millpond
Lake Margaret
Long Swamp
CATTAIL RD
36
RIVER RD
REEDY BRANCH RD
Dahl Cem
Cattle Cr
Rita Br
Oak Grove Cem
LOWER RD
NORTHWOOD DR
Ivys Ponds
IVEY MILL RD
Nash Grove
Union Branch Cem
BARRETTA LN
CHESDIN CROSSING DR
ISLE PINES DR
HAGGIS DR
PYPERS POINTE DR
SADDLE BROOK RD
EXTER MILL RD
Gill Grove Cem
ROWLETT RD
Franks Br
RHODES LN
SAINT AUDRIES DR
CHESDIN LANDING DR
HICKORY RD
Gills Pond
Leader
TRENTS BRIDGE RD
CHESDIN RIDGE DR
Lake Chesdin
Locust Br
Church Br
FIREWOOD LN
GRAVES RD
Stoney Cr
CHESTERFIELD CO
DINWIDDIE CO
Traylor Cem
LAKELAND RD
LE MASTER RD
CHURCH RD

Produced by the United States Geological Survey
North American Datum of 1983 (NAD83)
World Geodetic System of 1984 (WGS84). Projection and
1 000-meter grid: Universal Transverse Mercator, Zone 18S
10 000-foot ticks: Virginia Coordinate System of 1983 (south zone)

Imagery....................NAIP, May 2012
Roads....................©2006-2012 TomTom
Names....................GNIS, 2013
Hydrography....................National Hydrography Dataset, 2012
Contours....................National Elevation Dataset, 2010
Boundaries....................Census, IBWC, IBC, USGS, 1972 - 2012

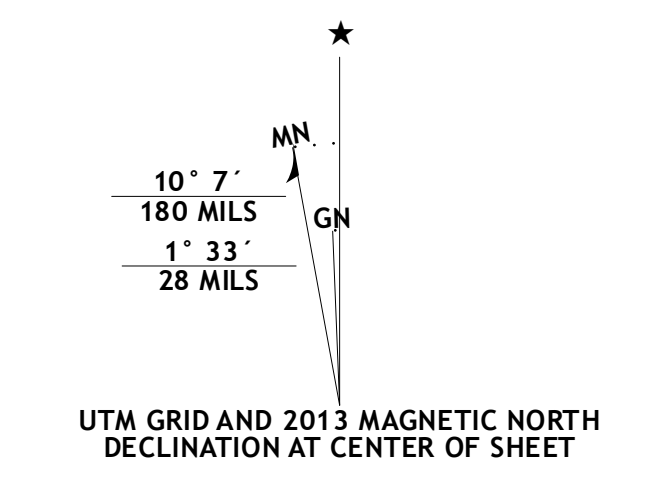
MN
GN
10° 7´
180 MILS
1° 33´
28 MILS

UTM GRID AND 2013 MAGNETIC NORTH DECLINATION AT CENTER OF SHEET

U.S. National Grid
100,000-m Square ID
TG
Grid Zone Designation
18S

SCALE 1:24 000

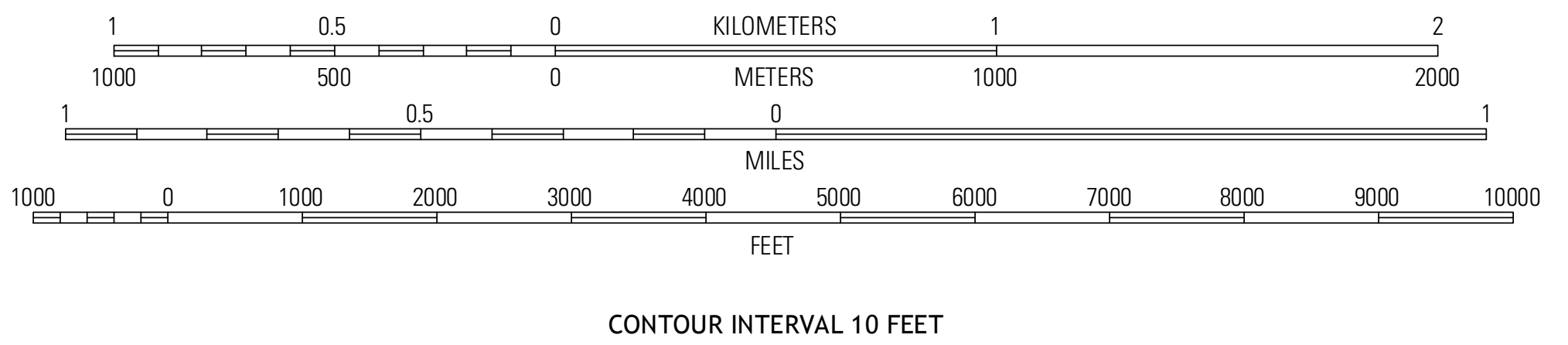
1
0.5
0
KILOMETERS
1
2
1000
500
0
METERS
1000
2000
1
0.5
0
MILES
1
1000
0
1000
2000
3000
4000
5000
6000
7000
8000
9000
10000
FEET

CONTOUR INTERVAL 10 FEET
NORTH AMERICAN VERTICAL DATUM OF 1988

This map was produced to conform with the
National Geospatial Program US Topo Product Standard, 2011.
A metadata file associated with this product is draft version 0.6.11

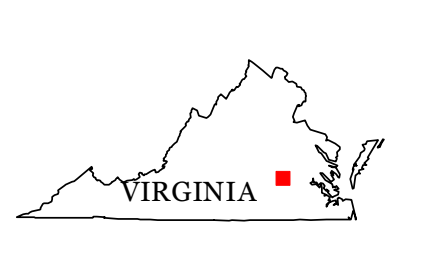

QUADRANGLE LOCATION

Hallsboro	Chesterfield	Drewrys Bluff
Winterpock	Beach	Chester
Church Road	Sutherland	Petersburg

ADJOINING 7.5' QUADRANGLES

ROAD CLASSIFICATION

Expressway	▬	Local Connector	▬
Secondary Hwy	▬	Local Road	▬
Ramp	▬	4WD	- - -

Interstate Route · US Route · ○ State Route

BEACH, VA
2013