



U.S. DEPARTMENT OF THE INTERIOR
U. S. GEOLOGICAL SURVEY

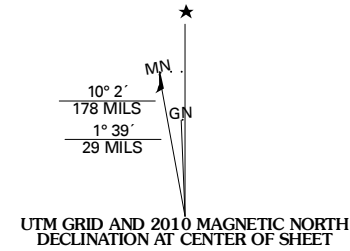


BEAVERDAM QUADRANGLE
VIRGINIA
7.5-MINUTE SERIES

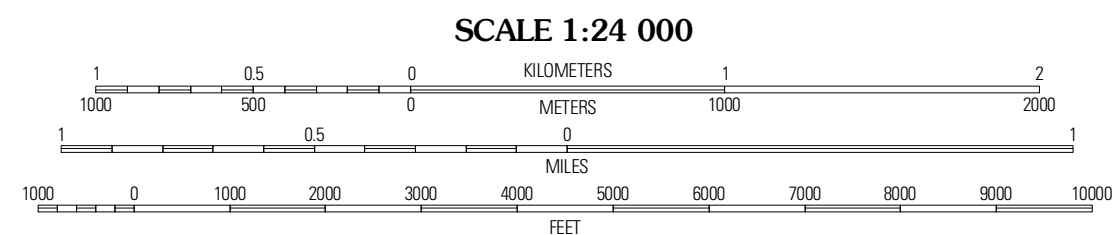


Produced by the United States Geological Survey
North American Datum of 1983 (NAD83)
World Geodetic System of 1984 (WGS84). Projection and
1 000-meter grid. Universal Transverse Mercator, Zone 18S
10 000-foot ticks: Virginia Coordinate System of 1983
(south and north zones)

Imagery.....NAIP, June 2009
Roads.....©2006-2010 Title Atlas
Names.....GNIS, 2008
Hydrography.....National Hydrography Dataset, 2009
Contours.....National Elevation Dataset, 2008



U.S. National Grid 10x10000 Square Meters	TH 18	60
Grid Zone Designation 18S		



CONTOUR INTERVAL 10 FEET
NORTH AMERICAN VERTICAL DATUM OF 1988

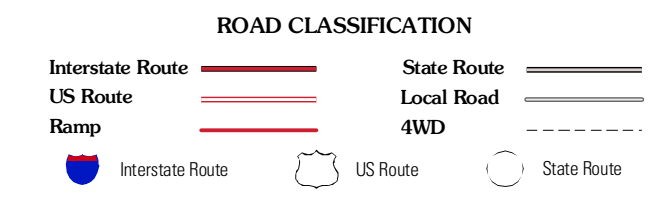
This map was produced to conform with version 0.5.10 of the
draft USGS Standards for 7.5-Minute Quadrangle Maps.
A metadata file associated with this product is draft version 0.5.11



QUADRANGLE LOCATION

Lake Anna West	Lake Anna East	Lady Smith
Buckner	Beaverdam	Hewlett
Dubneys	Montpelier	Hannover Academy

ADJOINING 7.5' QUADRANGLES



BEAVERDAM, VA
2010