

Produced by the United States Geological Survey

North American Datum of 1983 (NAD83) World Geodetic System of 1984 (WGS84) Projection and 1 000-meter grid/Universal Transverse Mercator, Zone 18S

This map is not a legal document. Boundaries may be generalized for this map scale. Private lands within government reservations may not be shown. Obtain permission before entering private lands.

Imagery: NAIP, July 2016 - September 2016; U.S. Census Bureau, 2016; GNS, 1979 - 2018; Hydrography: National Hydrography Dataset, 1989 - 2018; Contours: National Elevation Dataset, 2015; Boundaries: Multiple sources; see metadata file, 2017 - 2018; Wetlands: FWS National Wetlands Inventory 1994 - 2013

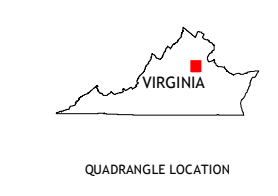
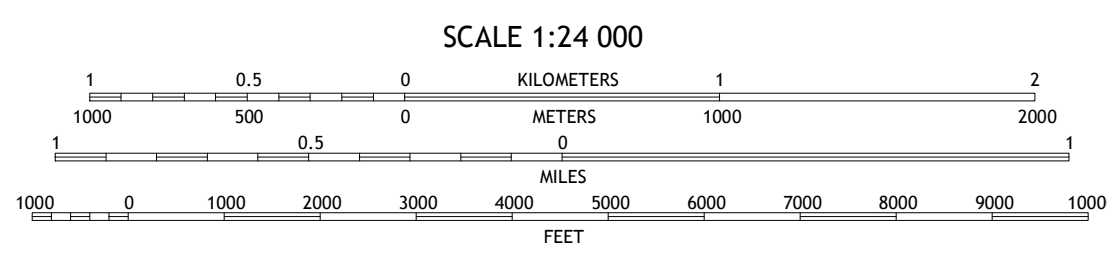
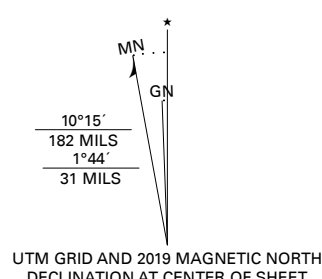


Table with 3 columns and 3 rows showing adjacent quadrangles: 1 Unionville, 2 Mine Run, 3 Chancellorsville, 4 Lahore, 5 Brokenburg, 6 Mineral, 7 Lake Anna West, 8 Lake Anna East

