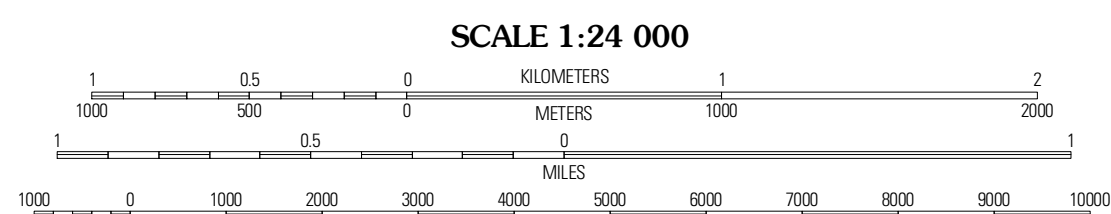
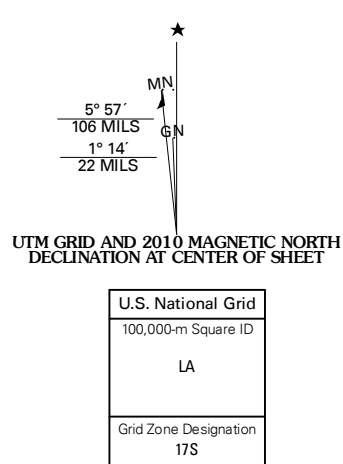


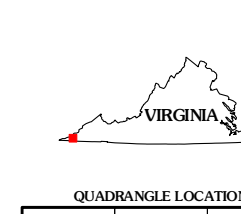
Produced by the United States Geological Survey  
North American Datum of 1983 (NAD83)  
World Geodetic System of 1984 (WGS84). Projection and  
1 000-meter grid: Universal Transverse Mercator, Zone 17S  
10 000-foot ticks: Virginia Coordinate System of 1983  
(south zone)

Imagery: N.A.I.P., October 2009  
Roads: 2006-2010 Title Atlas  
Names: 2006-2010 Title Atlas  
Hydrography: National Hydrography Dataset, 2009  
Contours: National Elevation Dataset, 2001



CONTOUR INTERVAL 20 FEET  
NORTH AMERICAN VERTICAL DATUM OF 1988

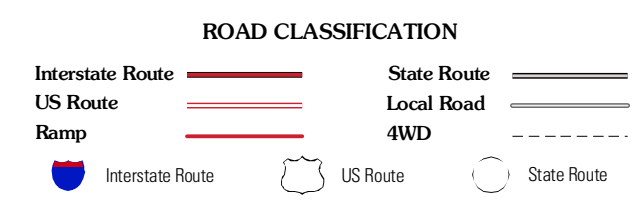
This map was produced to conform with version 0.5.10 of the  
draft USGS Standards for 7.5-Minute Quadrangle Maps.  
A metadata file associated with this product is draft version 0.5.11



QUADRANGLE LOCATION

Evarts	Pennington Gap	Kookee
Hubbard Springs	Ben Hur	Stickleyville
Sweeneyville	Kyles Ford	Looney Gap

ADJOINING 7.5' QUADRANGLES



**BEN HUR, VA**  
2010