

Produced by the United States Geological Survey

North American Datum of 1983 (NAD83) World Geodetic System of 1984 (WGS84) Projection and 1 000-meter grid/Universal Transverse Mercator, Zone 17S

This map is not a legal document. Boundaries may be generalized for this map scale. Private lands within government reservations may not be shown. Obtain permission before entering private lands.

Imagery: NAIP, October 2018 - October 2018 Roads: U.S. Census Bureau, 2016 2016 Names: GNS, 1979 - 2002 Hydrography: National Hydrography Dataset, 2002 - 2021 Contours: National Elevation Dataset, 2018 Boundaries: Multiple sources; see metadata file 2019 - 2021 Wetlands: FWS National Wetlands Inventory 1990 - 2001

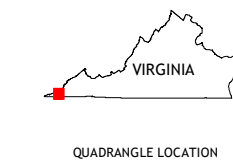
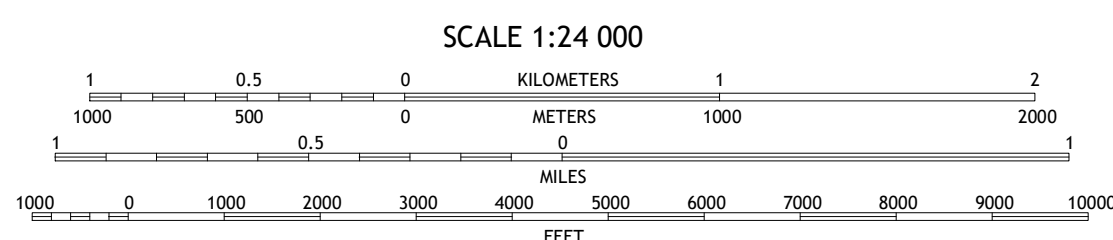



Table with 3 columns and 3 rows showing adjacent quadrangles: 1 Everts, 2 Pennington Gap, 3 Keokee, 4 Hubbard Springs, 5 Stickleyville, 6 Sneedville, 7 Kyles Ford, 8 Leoneys Gap

