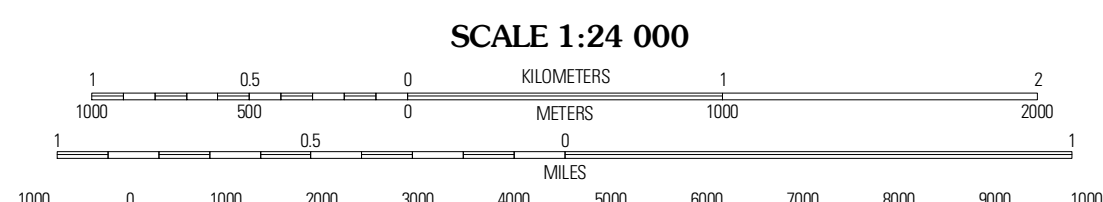
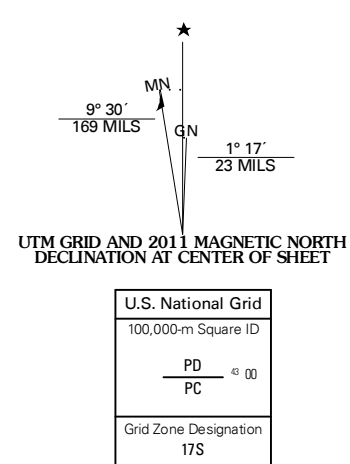




Produced by the United States Geological Survey  
North American Datum of 1983 (NAD83)  
World Geodetic System of 1984 (WGS84). Projection and  
1 000-meter grid: Universal Transverse Mercator, Zone 17S  
10 000-foot ticks: West Virginia Coordinate System of 1983  
(north zone) and Virginia Coordinate System of 1983  
(north zone)

Images:.....NAP, July 2009 - October 2009  
Roads:.....©2006-2010 Tele Atlas  
Roads within US Forest Service Lands:.....FS Topo Data  
with limited Forest Service updates, 2009  
Names:.....GNIS, 2009  
Hydrography:.....National Hydrography Dataset, 2009  
Contours:.....National Elevation Dataset, 2006



SCALE 1:24 000

KILOMETERS

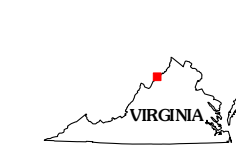
METERS

MILES

FEET

CONTOUR INTERVAL 40 FEET  
NORTH AMERICAN VERTICAL DATUM OF 1988

This map was produced to conform with version 0.5.10 of the  
draft USGS Standards for 7.5-Minute Quadrangle Maps.  
A metadata file associated with this product is draft version 0.5.13



QUADRANGLE LOCATION

Petersburg East	Lost River State Park	Lost City
Milam	Bergton	Osney Springs
Cove Knob	Falls Run	Timberville

ADJOINING 7.5' QUADRANGLES

**ROAD CLASSIFICATION**

Interstate Route  
US Route  
Ramp

State Route  
Local Road  
4WD

FS Interstate Route  
FS Primary Route  
FS Passenger Route

State Route  
Dashed Line  
FS High Clearance Route

Check with local Forest Service unit  
for current travel conditions and restrictions.

**BERGTON, VA-WV**  
2011