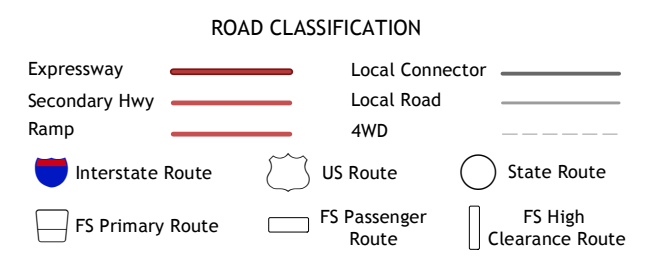
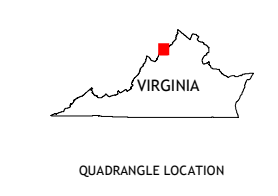
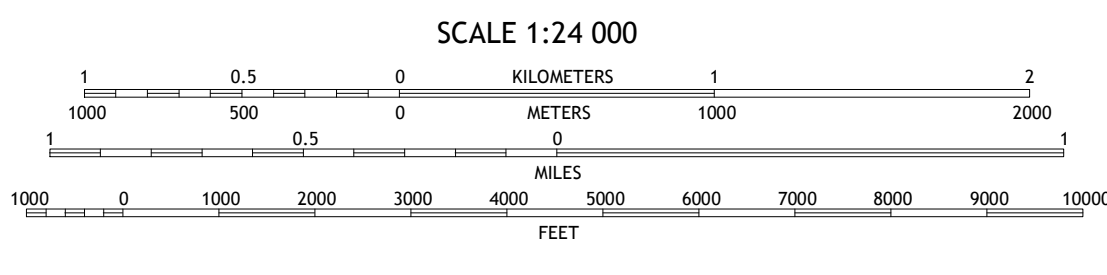
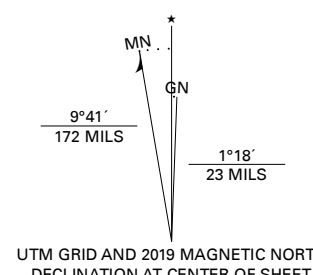


Produced by the United States Geological Survey
North American Datum of 1983 (NAD83)
World Geodetic System of 1984 (WGS84) Projection and 1 000-meter grid/Universal Transverse Mercator, Zone 17S
This map is not a legal document. Boundaries may be generalized for this map scale. Private lands within government reservations may not be shown. Obtain permission before entering private lands.

Imagery:.....N.A.P., August 2016 - October 2016
Roads:.....U.S. Census Bureau, 2016
Roads within US Forest Service Lands:.....FSTopo Data with limited Forest Service updates, 2013 - 2016
Names:.....GNIS, 1979 - 2016
Hydrography:.....National Hydrography Dataset, 2001 - 2019
Contours:.....National Elevation Dataset, 2002 - 2006
Boundaries:.....Multiple sources; see metadata file 2017 - 2018
Wetlands:.....FWS National Wetlands Inventory 1984



ADJOINING QUADRANGLES

| | | |
|---|---|---|
| 1 | 2 | 3 |
| 4 | 5 | 6 |
| 7 | 8 | 9 |

1 Petersburg East
2 Lost River State Park
3 Lost City
4 Millam
5 Drivney Springs
6 Cow Knob
7 Fuiks Run
8 Timberville

BERGTON, VA, WV
2019

