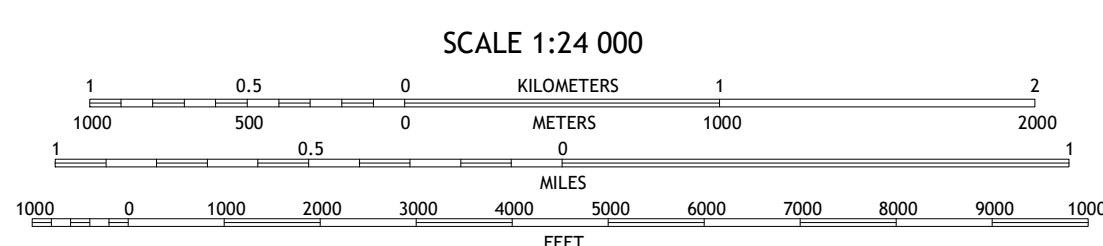
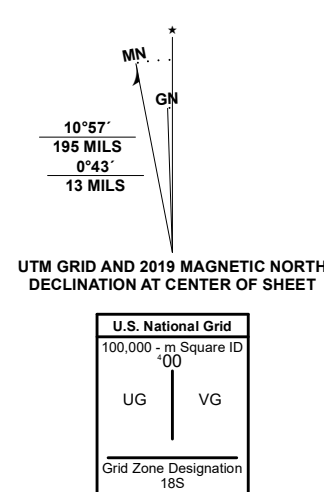


Produced by the United States Geological Survey

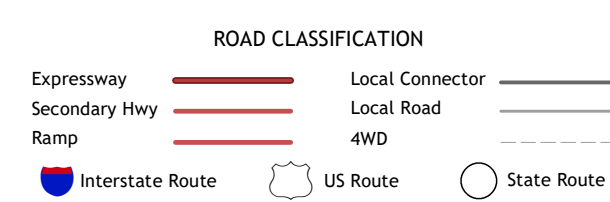
North American Datum of 1983 (NAD83)
World Geodetic System of 1984 (WGS84). Projection and
1 000-meter grid: Universal Transverse Mercator, Zone 18S
This map is not a legal document. Boundaries may be
generalized for this map scale. Private lands within government
reservations may not be shown. Obtain permission before
entering private lands.
Imagery.....NAIP, October 2018 - October 2018
Roads.....U.S. Census Bureau, Not Available
Names.....GNIS, 1979 - 2021
Hydrography.....National Hydrography Dataset, 2005 - 2021
Contours.....National Elevation Dataset, Not Available
Boundaries.....Multiple sources; see metadata file 2019 - 2021
Wetlands.....FWS National Wetlands Inventory 2008 - 2011



ADJOINING QUADRANGLES

1	2	3
4	5	6
7	8	9

1 Deltaville
2 East of Deltaville
3 West of Jamesville
4 Mathews
5 West of Franktown
6 New Point Comfort
7 East of New Point Comfort
8 Cape Charles



CONTOURS NOT PRESENT BECAUSE AVAILABLE ELEVATION
DATA DO NOT MEET ACCURACY REQUIREMENTS

This map was produced to conform with the
National Geospatial Program US Topo Product Standard.

