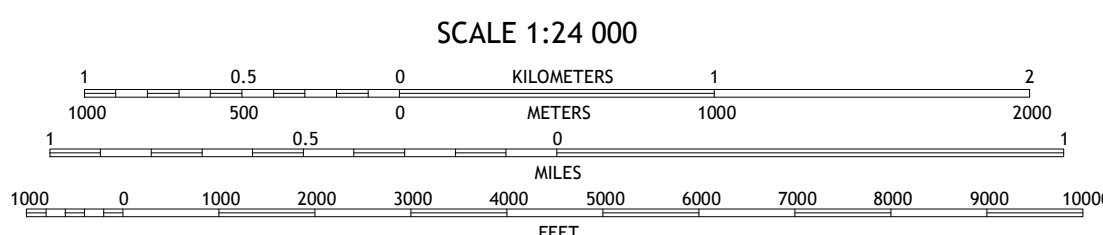
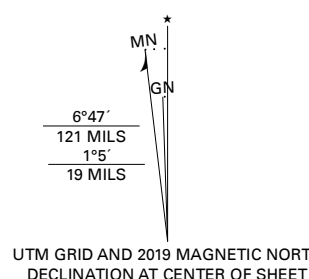


Produced by the United States Geological Survey

North American Datum of 1983 (NAD83) World Geodetic System of 1984 (WGS84) Projection and 1 000-meter grid/Universal Transverse Mercator, Zone 17S

This map is not a legal document. Boundaries may be generalized for this map scale. Private lands within government reservations may not be shown. Obtain permission before entering private lands.

Image: N.A.P., April 2016 - July 2016 Roads: U.S. Census Bureau, 2016 Data Roads within US Forest Service Lands: FSTopo with limited Forest Service updates, 2012-2016 Names: GNS, 1979-2017 Hydrography: National Hydrography Dataset, 2003 Contours: National Elevation Dataset, 2018 Boundaries: Multiple sources; see metadata file 2017-2018 Wetlands: FWS National Wetlands Inventory 1990 - 2001



CONTOUR INTERVAL 40 FEET NORTH AMERICAN VERTICAL DATUM OF 1988

This map was produced to conform with the National Geospatial Program US Topo Product Standard, 2011. A metadata file associated with this product is draft version 0.6.18

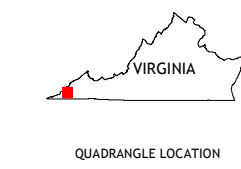
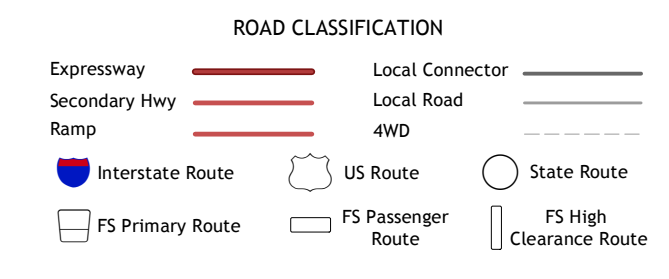


Table with 3 columns and 3 rows showing adjacent quadrangles and their corresponding sheet numbers.



Check with local Forest Service unit for current travel conditions and restrictions.

BIG STONE GAP, VA 2019

