

Produced by the United States Geological Survey
North American Datum of 1983 (NAD83)
World Geodetic System of 1984 (WGS84)
This map is not a legal document. Private lands within government reservations may not be shown. Obtain permission before entering private lands.

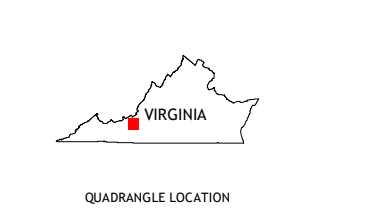
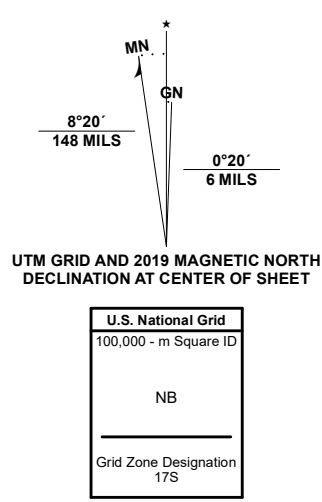
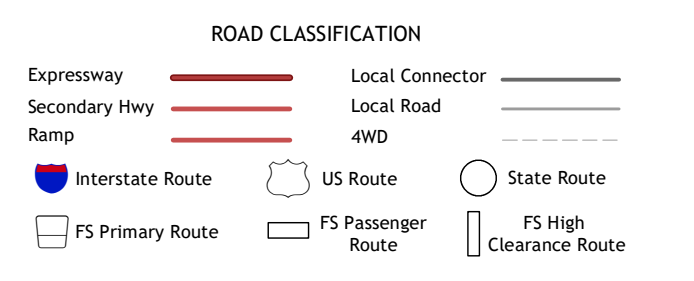


Table with 3 columns and 3 rows showing adjacent quadrangles: 1 Eggleston, 2 Newport, 3 McDonalds Mill, 4 Radford North, 5 Irons, 6 Radford South, 7 Riner, 8 Pilot.



Check with local Forest Service unit for current travel conditions and restrictions.
BLACKSBURG, VA
2022

