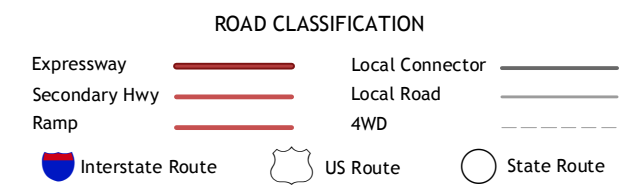
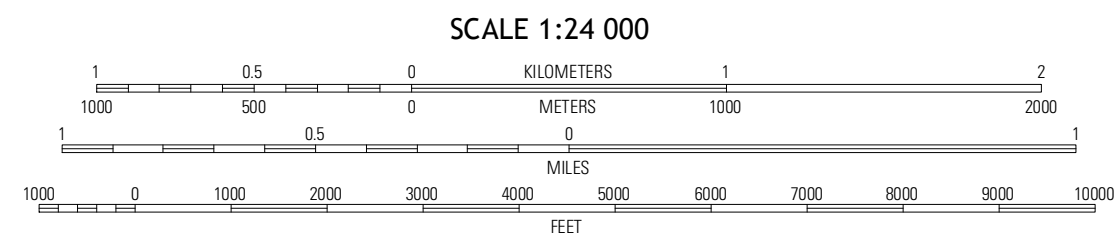
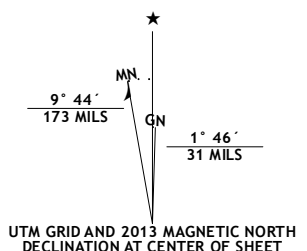




Produced by the United States Geological Survey
North American Datum of 1983 (NAD83)
World Geodetic System of 1984 (WGS84), Projection and
1 000-meter grid; Universal Transverse Mercator, Zone 17S
10 000-foot ticks; Virginia Coordinate System of 1983 (south zone)



Imagery..... ©2006-2012 TomTom
Roads..... ©2006-2012 TomTom
Names..... ©2006-2012 TomTom
Hydrography..... National Hydrography Dataset, 2012
Contours..... National Elevation Dataset, 2008
Boundaries..... Census, IRWC, USGS, 1972 - 2012

U.S. National Grid	100,000-m Square ID
QB	1100
QA	1100
Grid Zone Designation	17S

CONTOUR INTERVAL 10 FEET
NORTH AMERICAN VERTICAL DATUM OF 1988
This map was produced to conform with the
National Geospatial Program US Topo Product Standard, 2011.
A metadata file associated with this product is draft version 0.6.11

QUADRANGLE LOCATION

Crowe West	Crowe East	Wellville
Rubermont	Blackstone West	Blackstone East
Kenbridge West	Kenbridge East	Danieltown

BLACKSTONE WEST, VA
2013

ADJOINING 7.5 QUADRANGLES