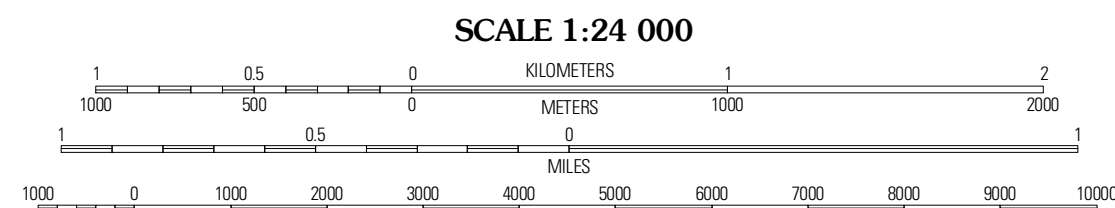
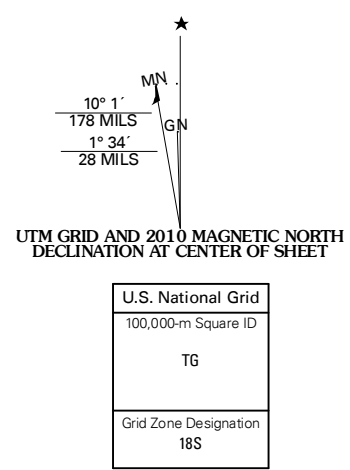




Produced by the United States Geological Survey  
North American Datum of 1983 (NAD83)  
World Geodetic System of 1984 (WGS84). Projection and  
1 000-meter grid: Universal Transverse Mercator, Zone 18S  
10 000-foot ticks: Virginia Coordinate System of 1983  
(south zone)

Imagery: N.A.P., June 2009  
Roads: 62006-2010 Tele Atlas  
Names: G.N.S., 2008  
Hydrography: National Hydrography Dataset, 2009  
Contours: National Elevation Dataset, 1998



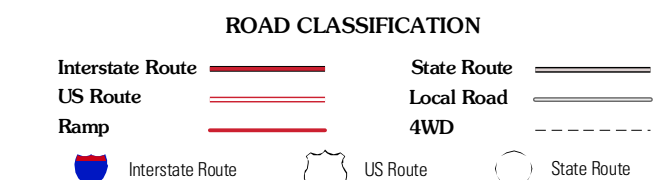
CONTOUR INTERVAL 10 FEET  
NORTH AMERICAN VERTICAL DATUM OF 1988  
This map was produced to conform with version 0.5.10 of the  
draft USGS Standards for 7.5-Minute Quadrangle Maps.  
A metadata file associated with this product is draft version 0.5.11



QUADRANGLE LOCATION

Hylas	Glen Allen	Yellow Tavern
Midlothian	<b>Bon Air</b>	Richmond
Hallsboro	Chesterfield	Dewees Bluff

ADJOINING 7.5 QUADRANGLES



**BON AIR, VA**  
2010