

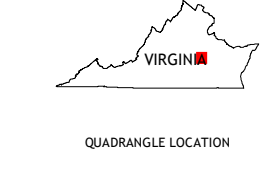
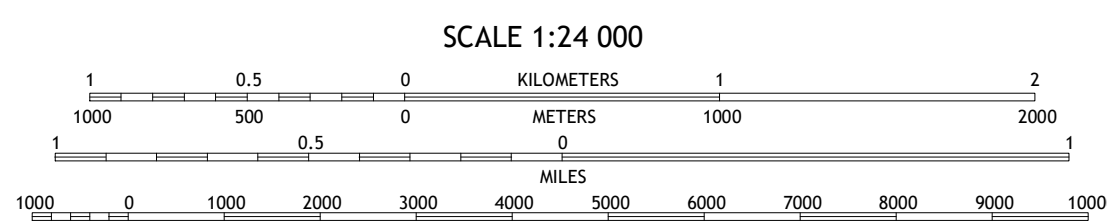
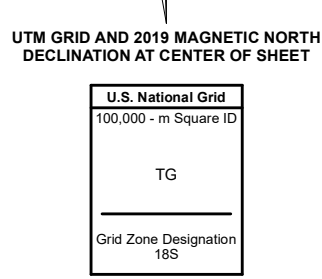
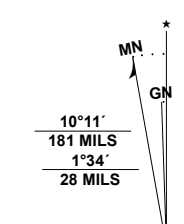


Produced by the United States Geological Survey

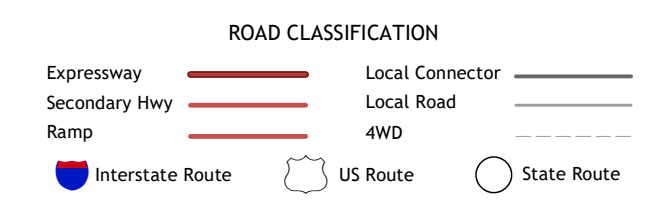
North American Datum of 1983 (NAD83) World Geodetic System of 1984 (WGS84) Projection and 1 000-meter grid/Universal Transverse Mercator, Zone 18S

This map is not a legal document. Boundaries may be generalized for this map scale. Private lands within government reservations may not be shown. Obtain permission before entering private lands.

Imagery: N/AIP, August 2018 - August 2018; U.S. Census Bureau, 2016; Names: GNS, 1979 - 2022; Hydrography: National Hydrography Dataset, 2002 - 2020; Contours: National Elevation Dataset, 2021; Boundaries: Multiple sources; see metadata file 2019 - 2021; Wetlands: FWS National Wetlands Inventory 1994 - 2012



ADJOINING QUADRANGLES table with a 3x3 grid of numbers 1-9.



- 1 Hylas
2 Glen Allen
3 Yellow Tavern
4 Midlothian
5 Richmond
6 Hallsboro
7 Chesterfield
8 Brews Bluff

