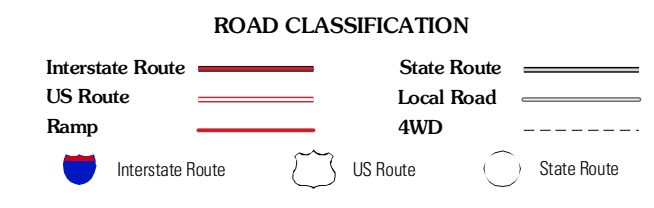
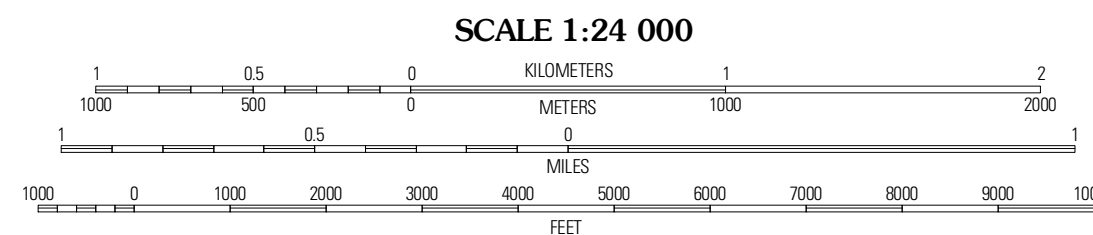
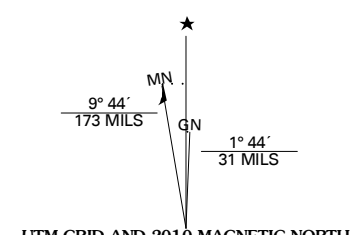




Produced by the United States Geological Survey
North American Datum of 1983 (NAD83)
World Geodetic System of 1984 (WGS84). Projection and
1 000-meter grid. Universal Transverse Mercator, Zone 17S
10 000-foot ticks: Virginia Coordinate System of 1983
(south zone)



| | | |
|---------------|------------------------|---------|
| Barboursville | Gordonsville | Orange |
| Keswick | Boswells Tavern | Louisa |
| Boyd Tavern | Zion Crossroads | Ferdiff |

ADJOINING 7.5 QUADRANGLES

Imagery:.....NAIP, July 2009 - October 2009
Roads:.....©2006-2010 Tele Atlas
Names:.....National Hydrography Dataset, 2008
Hydrography:.....National Hydrography Dataset, 2009
Contours:.....National Elevation Dataset, 1999

| |
|--|
| U.S. National Grid 100,000m Square ID |
| OC |
| Grid Zone Designation 17S |

CONTOUR INTERVAL 20 FEET
NORTH AMERICAN VERTICAL DATUM OF 1988

This map was produced to conform with version 0.5.10 of the
draft USGS Standards for 7.5-Minute Quadrangle Maps.
A metadata file associated with this product is draft version 0.5.11