

Produced by the United States Geological Survey

North American Datum of 1983 (NAD83) World Geodetic System of 1984 (WGS84) Projection and 1 000-meter grid/Universal Transverse Mercator, Zone 18S

This map is not a legal document. Boundaries may be generalized for this map scale. Private lands within government reservations may not be shown. Obtain permission before entering private lands.

Imagery: NAIP, July 2016 - September 2016

Roads: U.S. Census Bureau, 2016

Names: GNS, 1979 - 2018

Hydrography: National Hydrography Dataset, 2004 - 2018

Contours: National Elevation Dataset, 2011 - 2015

Boundaries: Multiple sources; see metadata file 2017 - 2018

Wetlands: FWS National Wetlands Inventory 1994 - 2009

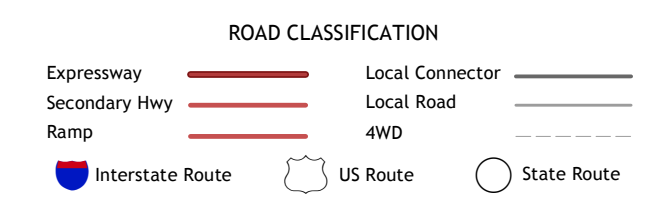
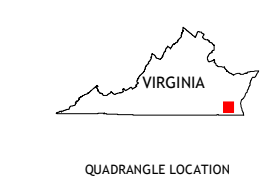
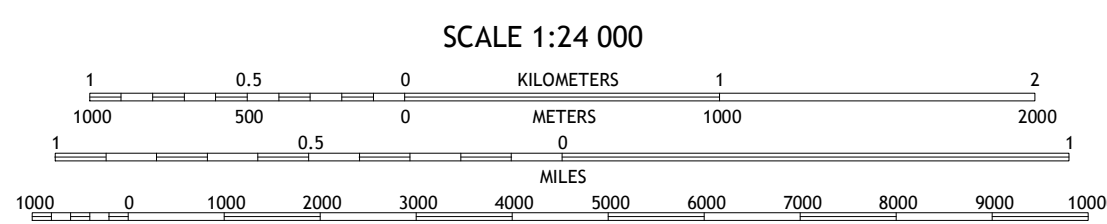
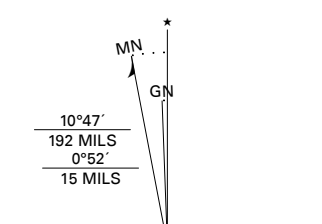


Table with 3 columns and 8 rows showing adjacent quadrangles: 1 Benns Church, 2 Newport News South, 3 Norfolk North, 4 Chuckatuck, 5 Norfolk South, 6 Suffolk, 7 Lake Drummond NW, 8 Deep Creek

