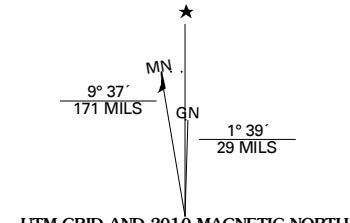


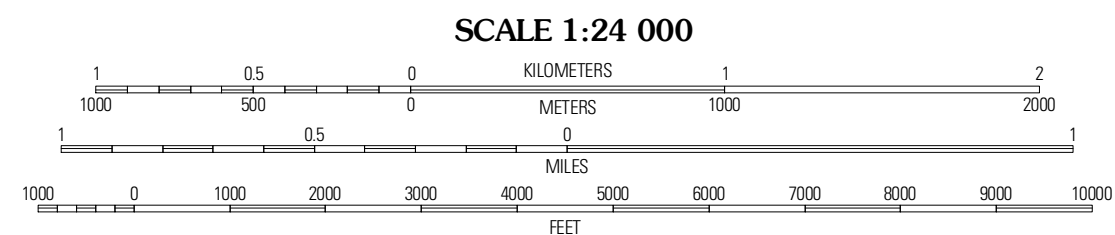


Produced by the United States Geological Survey
North American Datum of 1983 (NAD83)
World Geodetic System of 1984 (WGS84). Projection and
1 000-meter grid. Universal Transverse Mercator, Zone 17S
10 000-foot ticks: Virginia Coordinate System of 1983
(south zone)

Imagery:.....NAIP, June 2009 - September 2009
Roads:.....©2006-2010 Title Atlas
Names:.....©2006-2010 Title Atlas
Hydrography:.....National Hydrography Dataset, 2008
Contours:.....National Elevation Dataset, 2008



U.S. National Grid 100,000-Meter Square ID	QC 08 55
Grid Zone Designation	17S



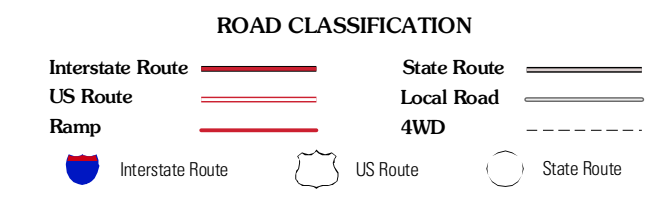
CONTOUR INTERVAL 10 FEET
NORTH AMERICAN VERTICAL DATUM OF 1988

This map was produced to conform with version 0.5.10 of the
draft USGS Standards for 7.5-Minute Quadrangle Maps.
A metadata file associated with this product is draft version 0.5.11



Charlottesville East	Kewick	Bonwells Tavern
Simon	Boyd Tavern	Zion Crossroads
Scottsville	Palmyra	Columbia

ADJOINING 7.5 QUADRANGLES



BOYD TAVERN, VA
2010