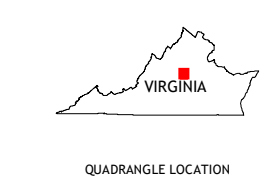
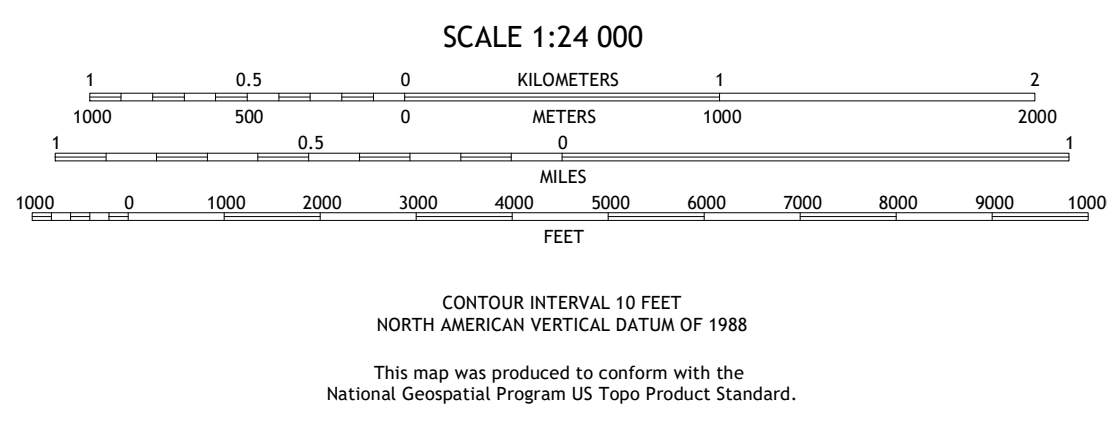
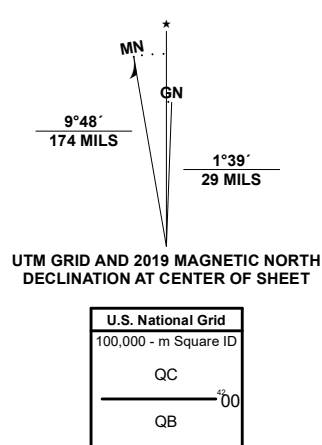


Produced by the United States Geological Survey
 North American Datum of 1983 (NAD83)
 World Geodetic System of 1984 (WGS84), Projection and
 1:500,000-meter grid/Universal Transverse Mercator, Zone 17S
 This map is not a legal document. Boundaries may be
 generalized for this map scale. Private lands within government
 reservations may not be shown. Obtain permission before
 entering private lands.

Imagery.....NAIP, August 2018 - August 2018
 Names.....U.S. Census Bureau, 2016 - 2016
 Contours.....GNIS, 1979 - 2002
 Hydrography.....National Hydrography Dataset, 2002 - 2020
 Boundaries.....National Elevation Dataset, 2017
 Wetlands.....Multiple sources; see metadata file 2019 - 2021
 Wetlands.....FWS National Wetlands Inventory 1984 - 1984



- ROAD CLASSIFICATION**
- Expressway
 - Secondary Hwy
 - Ramp
 - Local Connector
 - Local Road
 - 4WD
 - US Route
 - State Route

1	2	3
4	5	6
7	8	

ADJOINING QUADRANGLES

BOYD TAVERN, VA
2022

