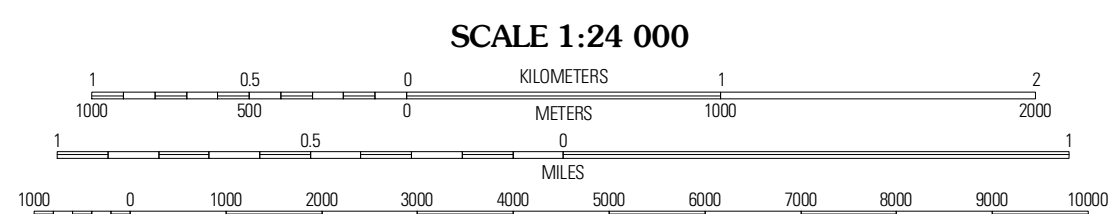
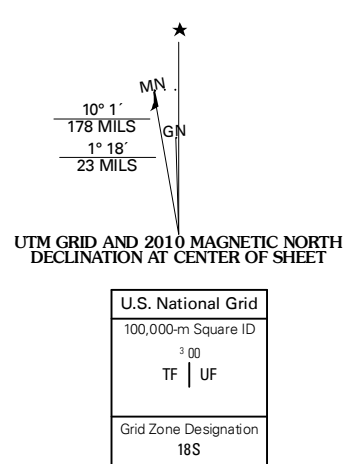


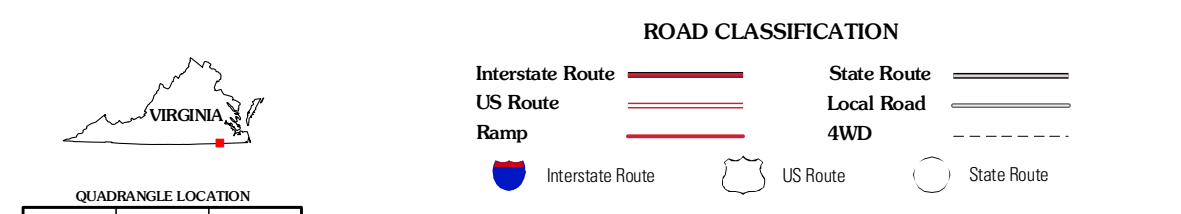


Produced by the United States Geological Survey
North American Datum of 1983 (NAD83)
World Geospatial System of 1984 (WGS84). Projection and
1 000-meter grid. Universal Transverse Mercator, Zone 18S
10 000-foot ticks: Virginia Coordinate System of 1983
(south zone) and North Carolina Coordinate System of 1983

Imagery:.....NAIP, June 2009
Roads:.....©2006-2010 Tele Atlas
Names:.....GNIS, 2008
Hydrography:.....National Hydrography Dataset, 2009
Contours:.....National Elevation Dataset, 1999



CONTOUR INTERVAL 10 FEET
NORTH AMERICAN VERTICAL DATUM OF 1988
This map was produced to conform with version 0.5.10 of the
draft USGS Standards for 7.5-Minute Quadrangle Maps.
A metadata file associated with this product is draft version 0.5.11



Drewsville	Capron	Courtland
Margarettsville	Boykins	Sunbeam
Colata	Conway	Murfreesboro

ADJOINING 7.5' QUADRANGLES

BOYKINS, VA-NC
2010