

Produced by the United States Geological Survey North American Datum of 1983 (NAD83) World Geodetic System of 1984 (WGS84) Projection and 1000-meter grid/Universal Transverse Mercator, Zone 17S

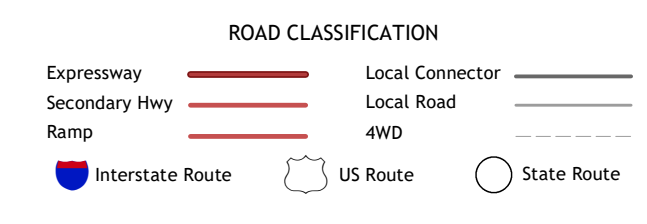
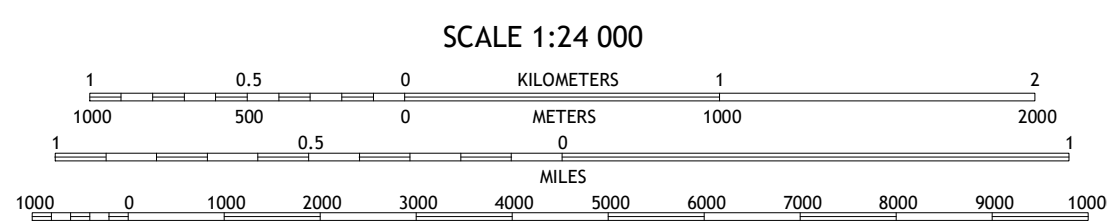



Table with 3 columns and 8 rows showing adjacent quadrangles and their corresponding map sheet numbers.

