

Produced by the United States Geological Survey North American Datum of 1983 (NAD83) World Geodetic System of 1984 (WGS84) Projection and 1 000-meter grid-Universal Transverse Mercator, Zone 17S This map is not a legal document. Boundaries may be generalized for this map scale. Private lands within government reservations may not be shown. Obtain permission before entering private lands.

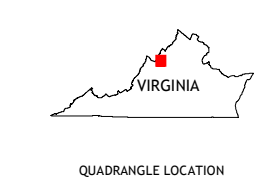
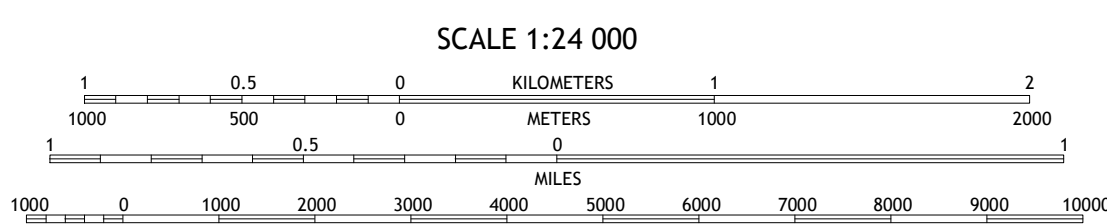
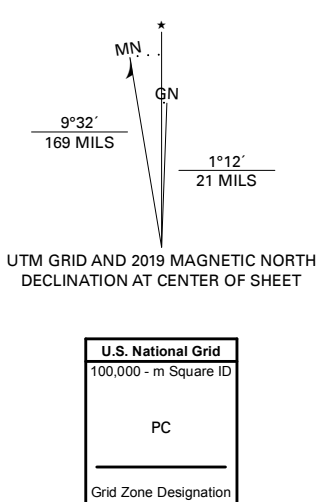
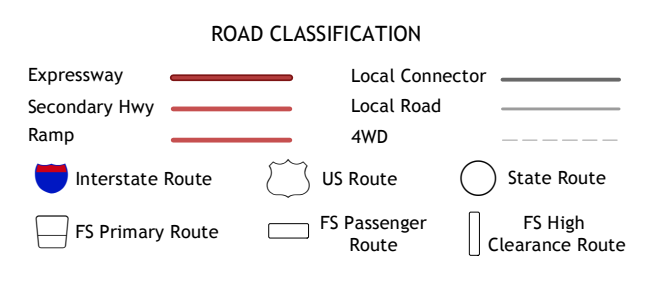


Table with 3 columns: Index, Name, and Description. Lists locations like Brandywine, Rawley Springs, Singers Glen, etc.



Check with local Forest Service unit for current travel conditions and restrictions. BRIERY BRANCH, VA 2019

