

Produced by the United States Geological Survey

North American Datum of 1983 (NAD83) World Geodetic System of 1984 (WGS84) Projection and 1 000-meter grid/Universal Transverse Mercator, Zone 17S

Image: NAD83, April 2016 - July 2016; Roads: U.S. Census Bureau, 2016; Data: National Hydrography Dataset, 2003; Contours: National Elevation Dataset, 2018; Wetlands: FWS National Wetlands Inventory 1990 - 2001

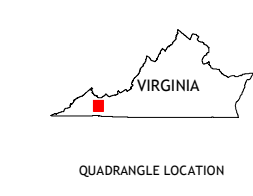

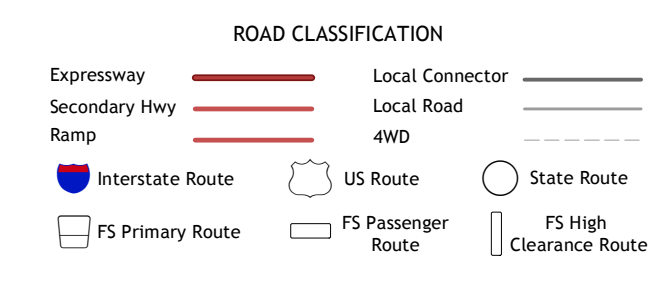


Table with 8 rows and 3 columns listing adjacent quadrangles: 1 Richlands, 2 Pounding Mill, 3 Tazewell South, 4 Saltville, 5 Chatham Hill, 6 Glade Spring, 7 Chilhowie, 8 Marion



Check with local Forest Service unit for current travel conditions and restrictions.

BROADFORD, VA 2019

