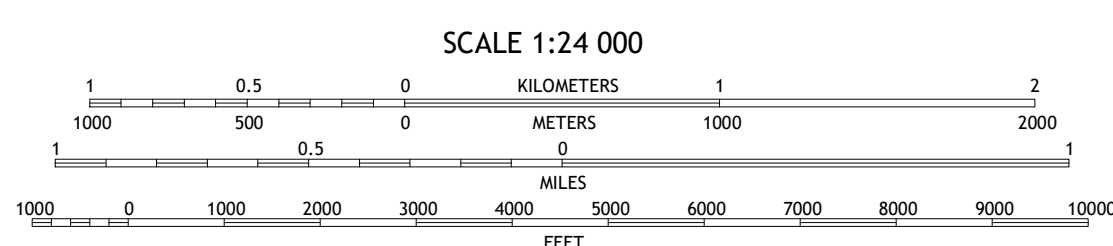
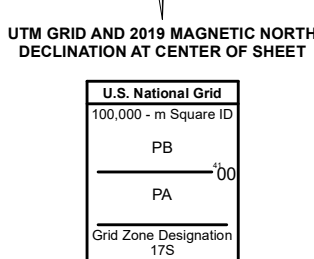
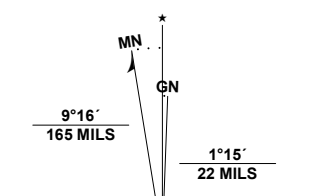




Produced by the United States Geological Survey

North American Datum of 1983 (NAD83) World Geodetic System of 1984 (WGS84) Projection and 1 000-meter grid/Universal Transverse Mercator, Zone 17S This map is not a legal document. Boundaries may be generalized for this map scale. Private lands within government reservations may not be shown. Obtain permission before entering private lands.

Imagery: N.A.I.P., August 2018 - August 2018 U.S. Census Bureau, 2016 2016 Names: GNS, 1979 - 2022 Hydrography: National Hydrography Dataset, 2006 - 2018 Contours: National Elevation Dataset, 2021 Boundaries: Multiple sources; see metadata file 2019 - 2021 Wetlands: FWS National Wetlands Inventory 1982 - 1984



QUADRANGLE LOCATION

Table with 3 columns and 3 rows showing adjacent quadrangles and their names: 1 Gladys, 2 Mike, 3 Red House, 4 Long Island, 5 Aspen, 6 Republican Grove, 7 Nathalie, 8 Conner Lake.

ROAD CLASSIFICATION legend table with symbols for Expressway, Secondary Hwy, Ramp, Interstate Route, Local Connector, Local Road, 4WD, US Route, and State Route.

