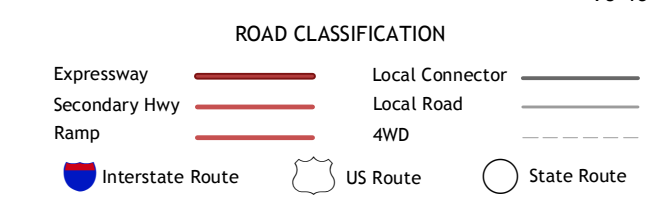
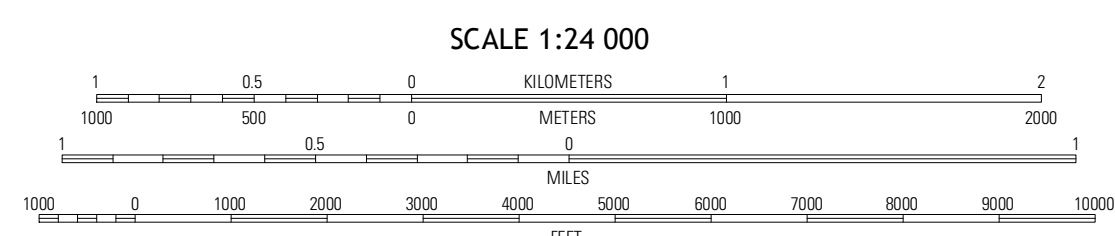
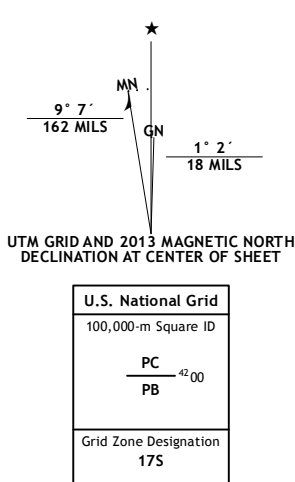


Produced by the United States Geological Survey  
North American Datum of 1983 (NAD83)  
World Geodetic System of 1984 (WGS84) Projection and  
1 000-meter grid: Universal Transverse Mercator, Zone 17S  
10 000-foot ticks: Virginia Coordinate System of 1983 (south and  
north zones)



QUADRANGLE LOCATION

Craigsville	Augusta	Greenville
Goshens	Brownsburg	Yeuvsius
Lexington	Corrwall	Montebello

Imagery.....©NAIP, June 2012  
Roads.....©2006-2012 TomTom  
Names.....©2006-2012 CNIS, 2013  
Hydrography.....National Hydrography Dataset, 2012  
Contours.....National Elevation Dataset, 2002  
Boundaries.....Census, IBC, USGS, 1972 - 2012

CONTOUR INTERVAL 20 FEET  
NORTH AMERICAN VERTICAL DATUM OF 1988  
This map was produced to conform with the  
National Geospatial Program US Topo Product Standard, 2011.  
A metadata file associated with this product is draft version 0.6.11

**BROWNSBURG, VA**  
2013

ADJOINING 7.5 QUADRANGLES