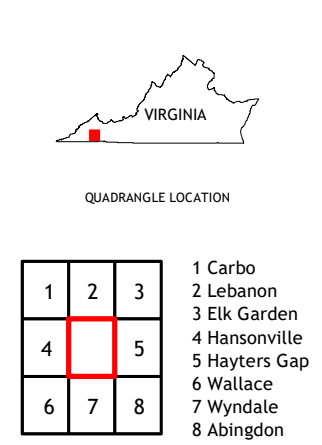
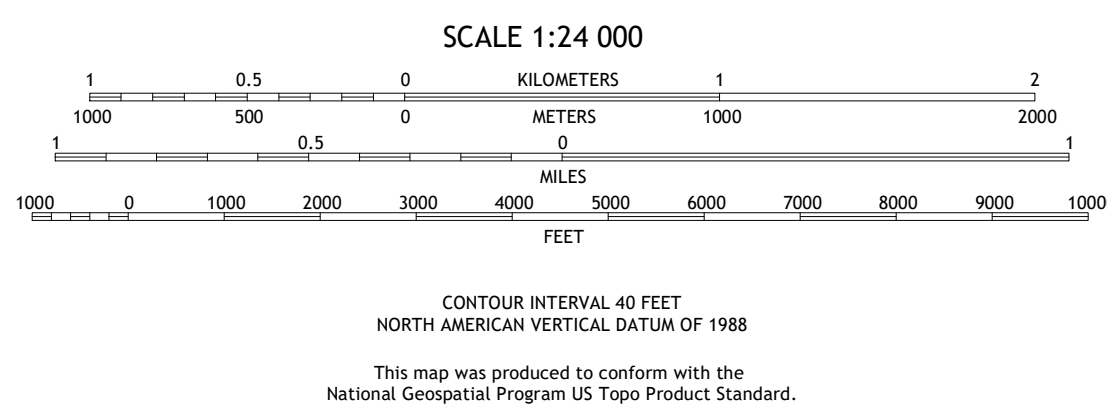
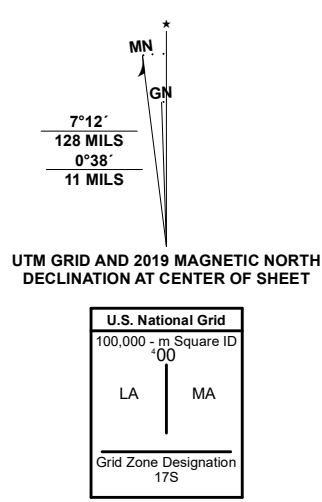


Produced by the United States Geological Survey
 North American Datum of 1983 (NAD83)
 World Geodetic System of 1984 (WGS84), Projection and
 1000-meter grid/Universal Transverse Mercator, Zone 17S
 This map is not a legal document. Boundaries may be
 generalized for this map scale. Private lands within government
 reservations may not be shown. Obtain permission before
 entering private lands.

Imagery.....NAIP, November 2018 - November 2018
 Roads.....U.S. Census Bureau, 2016 - 2016
 Roads within US Forest Service.....FS Topo Data
 with limited Forest Service updates, 2012
 Names.....GNS, 1979 - 2022
 Hydrography.....National Hydrography Dataset, 2002 - 2021
 Contours.....National Elevation Dataset, 2018
 Boundaries.....Multiple sources; see metadata file 2017 - 2021
 Wetlands.....FWS National Wetlands Inventory 1990 - 2001



- ROAD CLASSIFICATION**
- Expressway
 - Secondary Hwy
 - Ramp
 - Interstate Route
 - FS Primary Route
 - Local Connector
 - Local Road
 - 4WD
 - FS Passenger Route
 - FS High Clearance Route
 - State Route
 - Clearance Route
- Check with local Forest Service unit
 for current travel conditions and restrictions.
- BRUMLEY, VA**
 2022

