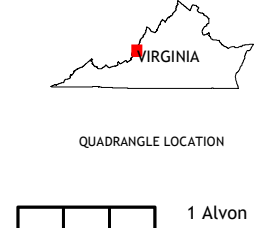
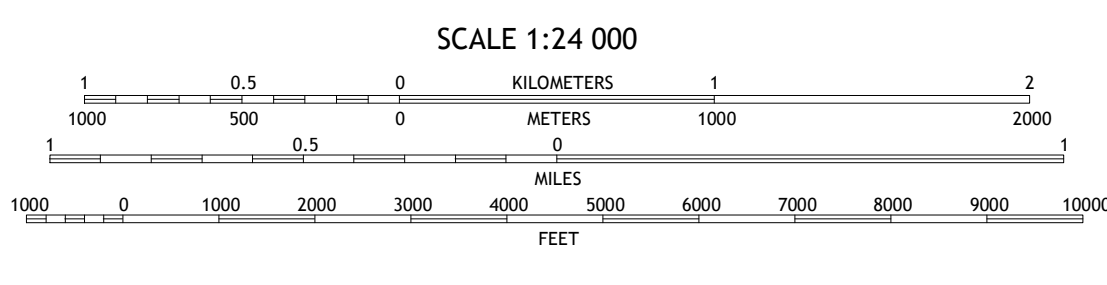
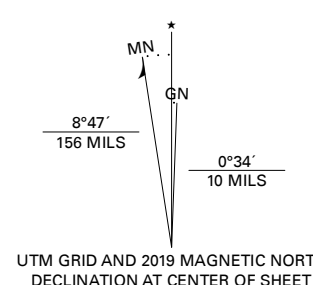


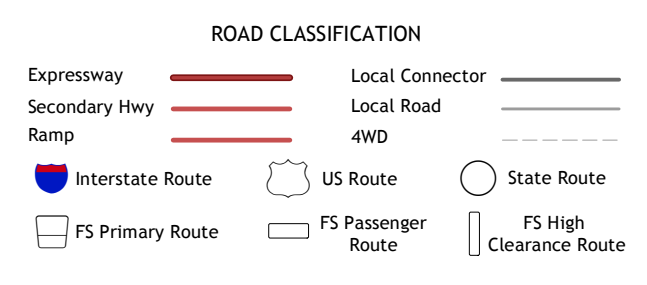
Produced by the United States Geological Survey  
North American Datum of 1983 (NAD83)  
World Geodetic System of 1984 (WGS84). Projection and 1 000-meter grid-Universal Transverse Mercator, Zone 17S  
This map is not a legal document. Boundaries may be generalized for this map scale. Private lands within government reservations may not be shown. Obtain permission before entering private lands.



ADJOINING QUADRANGLES

1	2	3
4	5	6
7	8	9

1 Alvon  
2 Rucker Gap  
3 Falling Run  
4 Jerrys Run  
5 Covington  
6 Alleghany  
7 Jordan Mines  
8 Strom



Check with local Forest Service unit for current travel conditions and restrictions.

CALLAGHAN, VA 2019

