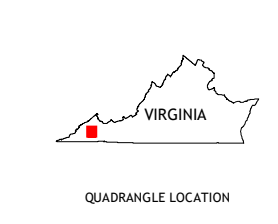
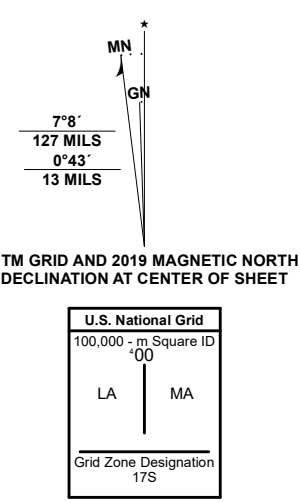


Produced by the United States Geological Survey

North American Datum of 1983 (NAD83) World Geodetic System of 1984 (WGS84) Projection and 1 000-meter grid/Universal Transverse Mercator, Zone 17S This map is not a legal document. Boundaries may be generalized for this map scale. Private lands within government reservations may not be shown. Obtain permission before entering private lands.

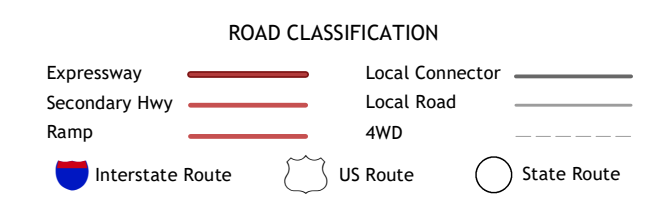
Imagery: N.A.I.P., November 2018 - November 2018
Roads: U.S. Census Bureau, 2016
Names: GNS, 1979 - 2022
Hydrography: National Hydrography Dataset, 2001 - 2021
Contours: National Elevation Dataset, 2018
Boundaries: Multiple sources; see metadata file 2019 - 2021
Wetlands: FWS National Wetlands Inventory 1990 - 2001



ADJOINING QUADRANGLES

1	2	3
4	5	6
7	8	

1 Nora
2 Duty
3 Big A Mountain
4 Saint Paul
5 Lebanon
6 Moll Creek
7 Hansonville
8 Brunley



CARBO, VA 2022

