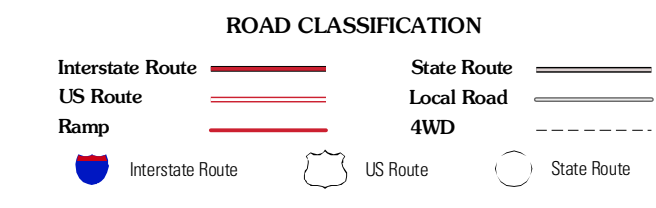
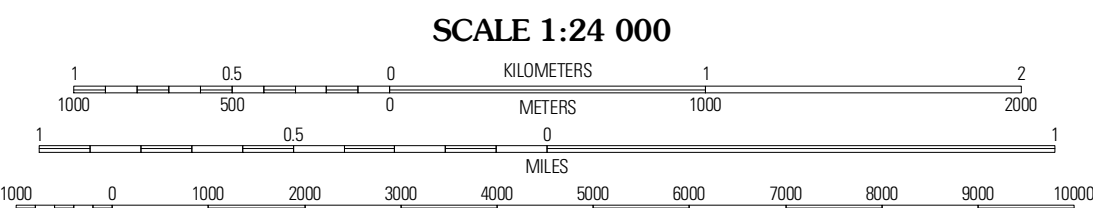
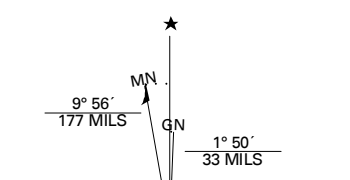




Produced by the United States Geological Survey  
North American Datum of 1983 (NAD83)  
World Geodetic System of 1984 (WGS84). Projection and  
1 000-meter grid: Universal Transverse Mercator, Zone 17S  
10 000-foot ticks: Virginia Coordinate System of 1983  
(north zone)



QUADRANGLE LOCATION

|            |                  |                   |
|------------|------------------|-------------------|
| Washington | Mosses<br>Corner | Jeffersonton      |
| Woodville  | Castleton        | Brandy<br>Station |
| Brightwood | Culpeper<br>West | Culpeper<br>East  |

Imagery:.....NAIP, July 2009 - September 2009  
Roads:.....62006-2010 T4x Atlas  
Names:.....GNIS, 2008  
Hydrography:.....National Hydrography Dataset, 2009  
Contours:.....National Elevation Dataset, 2000

UTM GRID AND 2010 MAGNETIC NORTH DECLINATION AT CENTER OF SHEET

|  |
|--|
| U.S. National Grid<br>100,000m Square ID |
| 0C                                       |
| Grid Zone Designation                    |
| 17S                                      |

CONTOUR INTERVAL 20 FEET  
NORTH AMERICAN VERTICAL DATUM OF 1988

This map was produced to conform with version 0.5.10 of the  
draft USGS Standards for 7.5-Minute Quadrangle Maps.  
A metadata file associated with this product is draft version 0.5.11

**CASTLETON, VA**  
2010

ADJOINING 7.5' QUADRANGLES