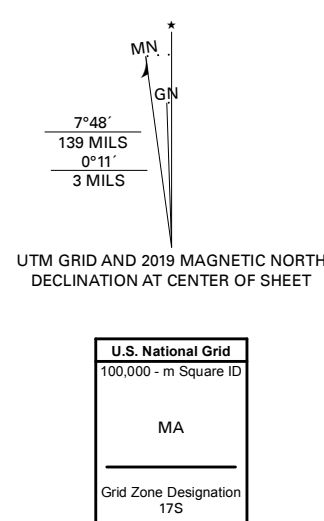
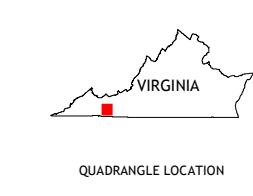


Produced by the United States Geological Survey
North American Datum of 1983 (NAD83)
World Geodetic System of 1984 (WGS84). Projection and 1 000-meter grid: Universal Transverse Mercator, Zone 17S
This map is not a legal document. Boundaries may be generalized for this map scale. Private lands within government reservations may not be shown. Obtain permission before entering private lands.

Imagery:N.A.P., April 2016 - July 2016
Roads:U.S. Census Bureau, 2016
Roads within US Forest Service Lands:FSTopo Data with limited Forest Service updates, 2012 - 2016
Names:G.N.S., 1979 - 2016
Hydrography:National Hydrography Dataset, 1899 - 2018
Contours:National Elevation Dataset, 2018
Boundaries:Multiple sources; see metadata file 2019
Wetlands:FWS National Wetlands Inventory 1983 - 2001



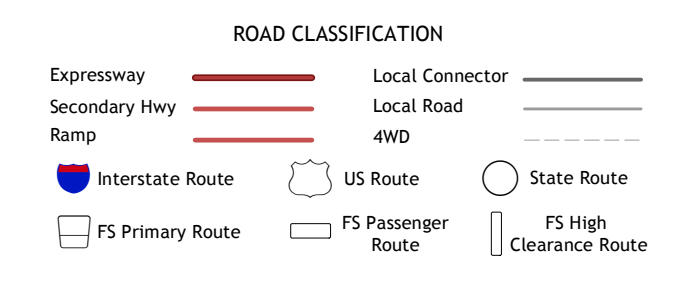
CONTOUR INTERVAL 20 FEET
NORTH AMERICAN VERTICAL DATUM OF 1988
This map was produced to conform with the National Geospatial Program US Topo Product Standard, 2011. A metadata file associated with this product is draft version 0.6.18



QUADRANGLE LOCATION

1	2	3	1 Nebo
2	3	4	2 Rural Retreat
3	4	5	3 Crockett
4	5	6	4 Atkins
5	6	7	5 Speedwell
6	7	8	6 Trout Dale
7	8	9	7 Middle Fox Creek
8	9	10	8 Elk Creek

ADJOINING QUADRANGLES



Check with local Forest Service unit for current travel conditions and restrictions.

CEDAR SPRINGS, VA
2019

