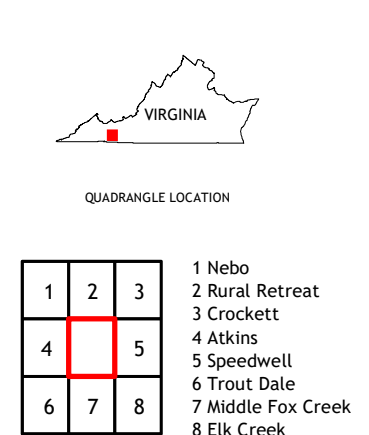
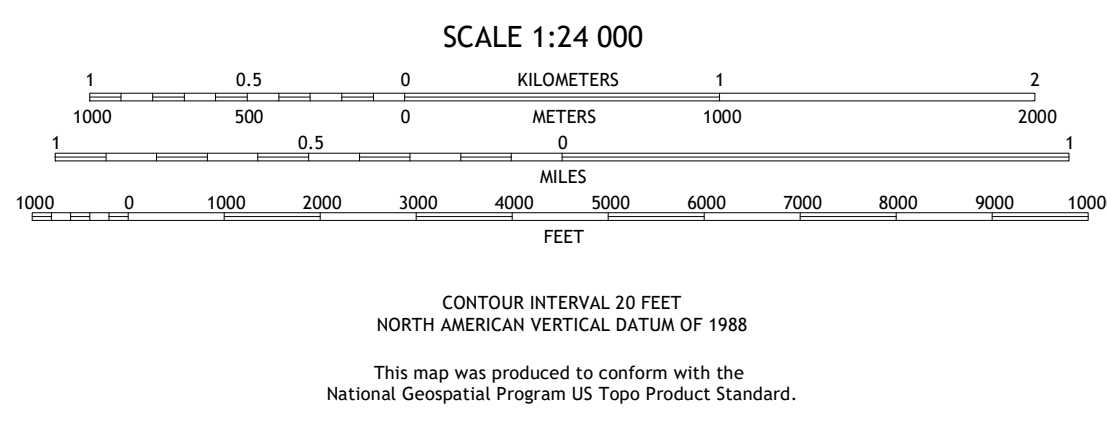
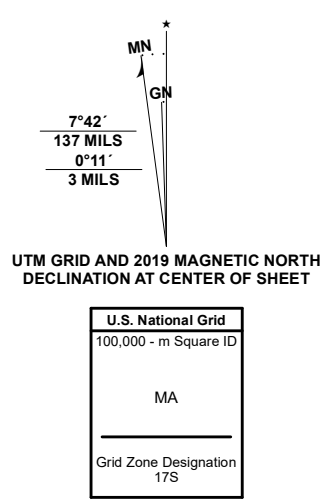


Produced by the United States Geological Survey  
North American Datum of 1983 (NAD83)  
World Geodetic System of 1984 (WGS84). Projection and 1000-meter grid: Universal Transverse Mercator, Zone 17S  
This map is not a legal document. Boundaries may be generalized for this map scale. Private lands within government reservations may not be shown. Obtain permission before entering private lands.  
Imagery: NAIP, October 2018 - October 2018  
Roads: U.S. Census Bureau, 2016 - 2016  
Roads within US Forest Service lands with limited Forest Service updates, 2012  
Names: National Hydrography Dataset, 2002 - 2018  
Hydrography: National Hydrography Dataset, 2002 - 2018  
Contours: National Elevation Dataset, 2018  
Boundaries: Multiple sources; see metadata file 2017 - 2021  
Wetlands: FWS National Wetlands Inventory 1983 - 2001



**ROAD CLASSIFICATION**

|                  |                         |
|------------------|-------------------------|
| Expressway       | Local Connector         |
| Secondary Hwy    | Local Road              |
| Ramp             | 4WD                     |
| Interstate Route | US Route                |
| FS Primary Route | FS Passenger Route      |
|                  | FS High Clearance Route |

State Route

Check with local Forest Service unit for current travel conditions and restrictions.

**CEDAR SPRINGS, VA**  
2022

