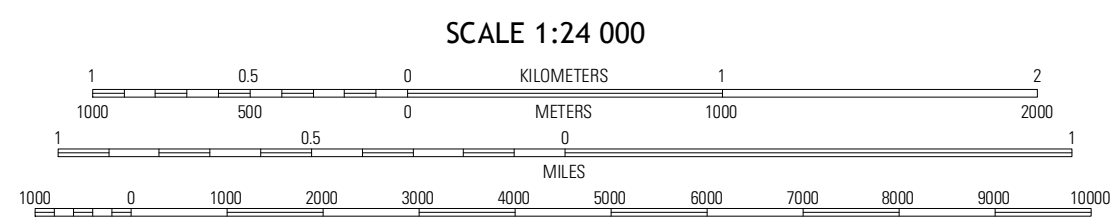
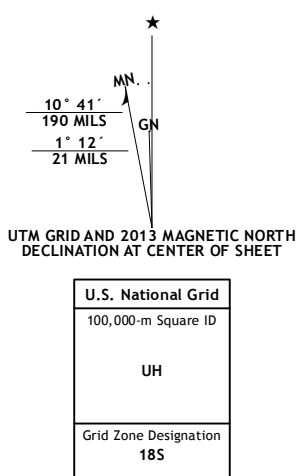
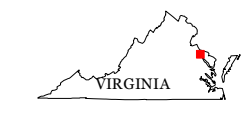


Produced by the United States Geological Survey  
North American Datum of 1983 (NAD83)  
World Geodetic System of 1984 (WGS84). Projection and  
1 000-meter grid: Universal Transverse Mercator, Zone 18S  
10 000-foot ticks: Virginia Coordinate System of 1983 (south and  
north zones)



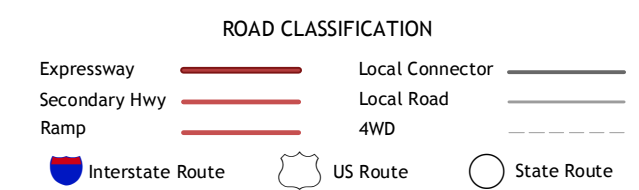
CONTOUR INTERVAL 10 FEET  
NORTH AMERICAN VERTICAL DATUM OF 1988

This map was produced to conform with the  
National Geospatial Program US Topo Product Standard, 2011.  
A metadata file associated with this product is draft version 0.6.11



QUADRANGLE LOCATION

Rollins Fork	Colonial Beach South	Stratford Hall
Leedtown	Champlain	Montross
Southwells	Mount Landing	Rappahannock



**CHAMPLAIN, VA**  
2013

ADJOINING 7.5 QUADRANGLES