



Produced by the United States Geological Survey

North American Datum of 1983 (NAD83) World Geodetic System of 1984 (WGS84) Projection and 1 000-meter grid/Universal Transverse Mercator, Zone 18S

This map is not a legal document. Boundaries may be generalized for this map scale. Private lands within government reservations may not be shown. Obtain permission before entering private lands.

Imagery: NAIP, July 2016 - September 2016 U.S. Census Bureau, 2016 Names: GNS, 1979 - 2019 Hydrography: National Hydrography Dataset, 1899 - 2019 Contours: National Elevation Dataset, 2013 - 2015 Boundaries: Multiple sources; see metadata file 2017 - 2018 Wetlands: FWS National Wetlands Inventory 1994 - 2013

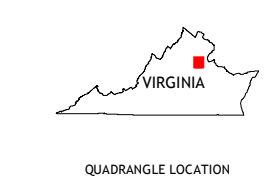
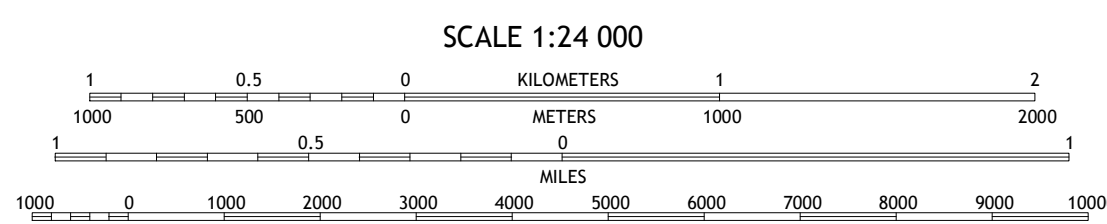
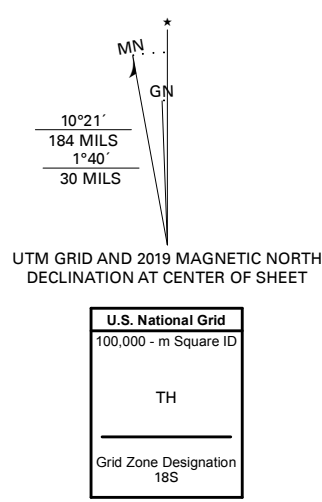


Table with 3 columns and 3 rows showing adjacent quadrangles: 1 Germanna Bridge, 2 Richardsville, 3 Storck, 4 Mine Run, 5 Salem Church, 6 Belmont, 7 Brokenburg, 8 Spotsylvania

