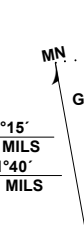




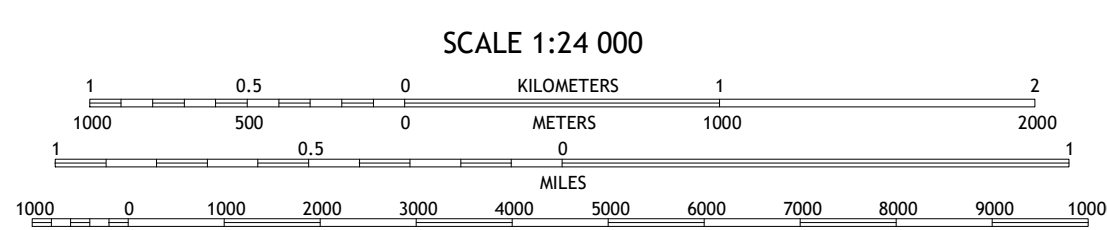

Produced by the United States Geological Survey

North American Datum of 1983 (NAD83) World Geodetic System of 1984 (WGS84) Projection and 1000-meter grid/Universal Transverse Mercator, Zone 18S This map is not a legal document. Boundaries may be generalized for this map scale. Private lands within government reservations may not be shown. Obtain permission before entering private lands.

Imagery: NADIP, November 2018 - November 2018 Roads: U.S. Census Bureau, 2016 - 2021 Names: GNS, 1979 - 2022 Hydrography: National Hydrography Dataset, 2002 - 2020 Contours: National Elevation Dataset, 2015 Boundaries: Multiple sources; see metadata file 2019 - 2021 Wetlands: FWS National Wetlands Inventory 1994 - 2013



UTM GRID AND 2019 MAGNETIC NORTH DECLINATION AT CENTER OF SHEET



CONTOUR INTERVAL 10 FEET NORTH AMERICAN VERTICAL DATUM OF 1988 This map was produced to conform with the National Geospatial Program US Topo Product Standard.



QUADRANGLE LOCATION

Table with 3 columns and 3 rows showing adjacent quadrangles: 1 Germanna Bridge, 2 Richardsville, 3 Storck, 4 Mine Run, 5 Salem Church, 6 Belmont, 7 Brokenburg, 8 Spotsylvania

