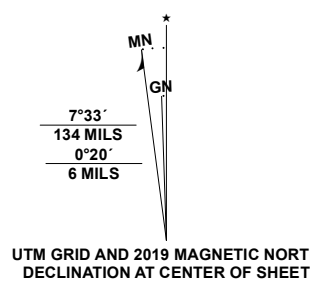


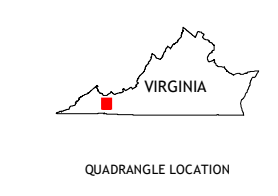
Produced by the United States Geological Survey

North American Datum of 1983 (NAD83)  
 World Geodetic System of 1984 (WGS84) Projection and  
 1 000-meter grid/Universal Transverse Mercator, Zone 17S  
 This map is not a legal document. Boundaries may be  
 generalized for this map scale. Private lands within government  
 reservations may not be shown. Obtain permission before  
 entering private lands.

Imagery.....N.A.I.P., October 2018 - October 2018  
 Roads.....U.S. Census Bureau, 2016 - 2016  
 Roads within US Forest Service Lands.....FS Topo Data  
 with limited Forest Service updates, 2012  
 Names.....National Hydrography Dataset, 2002 - 2021  
 Hydrography.....National Hydrography Dataset, 2002 - 2021  
 Contours.....National Elevation Dataset, 2018  
 Boundaries.....Multiple sources; see metadata file 2017 - 2021  
 Wetlands.....FWS National Wetlands Inventory 1990 - 2001



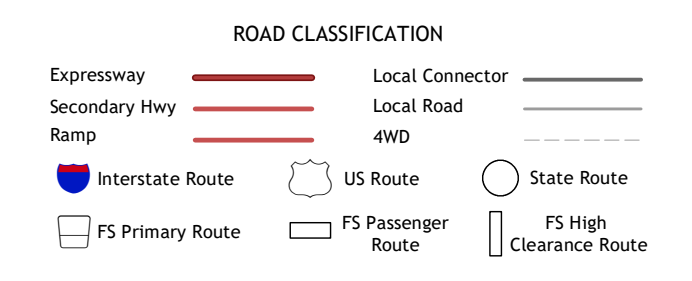
CONTOUR INTERVAL 40 FEET  
 NORTH AMERICAN VERTICAL DATUM OF 1988  
 This map was produced to conform with the  
 National Geospatial Program US Topo Product Standard.



1	2	3
4	5	6
7	8	

ADJOINING QUADRANGLES

- 1 Pounding Mill
- 2 Tazewell South
- 3 Hutchinson Rock
- 4 Bradford
- 5 Nebo
- 6 Chilhowie
- 7 Marion
- 8 Atkins



Check with local Forest Service units  
 for current travel conditions and restrictions.

CHATHAM HILL, VA  
 2022

