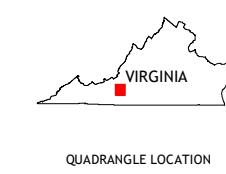
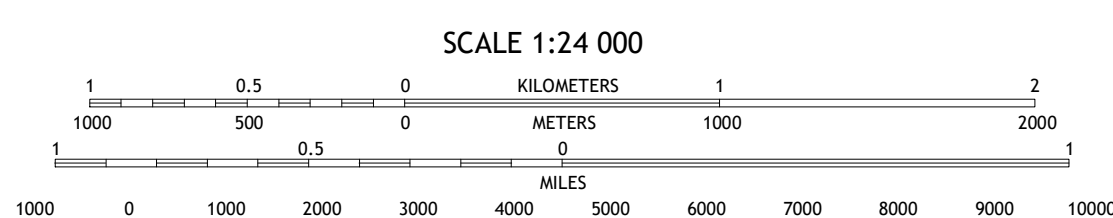
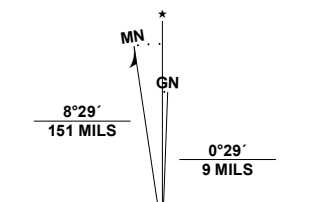


**Produced by the United States Geological Survey**

North American Datum of 1983 (NAD83)  
World Geodetic System of 1984 (WGS84). Projection and  
1 000-meter grid: Universal Transverse Mercator, Zone 17S  
This map is not a legal document. Boundaries may be  
generalized for this map scale. Private lands within government  
reservations may not be shown. Obtain permission before  
entering private lands.

Imagery.....NAIP, October 2018 - October 2018  
Roads.....U.S. Census Bureau, 2016 - 2021  
Names.....GNIS, 1979 - 2022  
Hydrography.....National Hydrography Dataset, 2002 - 2018  
Contours.....National Elevation Dataset, 2021  
Boundaries.....Multiple sources; see metadata file 2019 - 2021  
Wetlands.....FWS National Wetlands Inventory 1982 - 2001



1	2	3
4	5	6
7	8	9

ADJOINING QUADRANGLES

- 1 Irons
- 2 Elliston
- 3 Bent Mountain
- 4 Pilot
- 5 Callaway
- 6 Floyd
- 7 Endicott
- 8 Ferrum

ROAD CLASSIFICATION	
	Expressway
	Secondary Hwy
	Ramp
	Local Connector
	Local Road
	4WD
	US Route
	State Route

