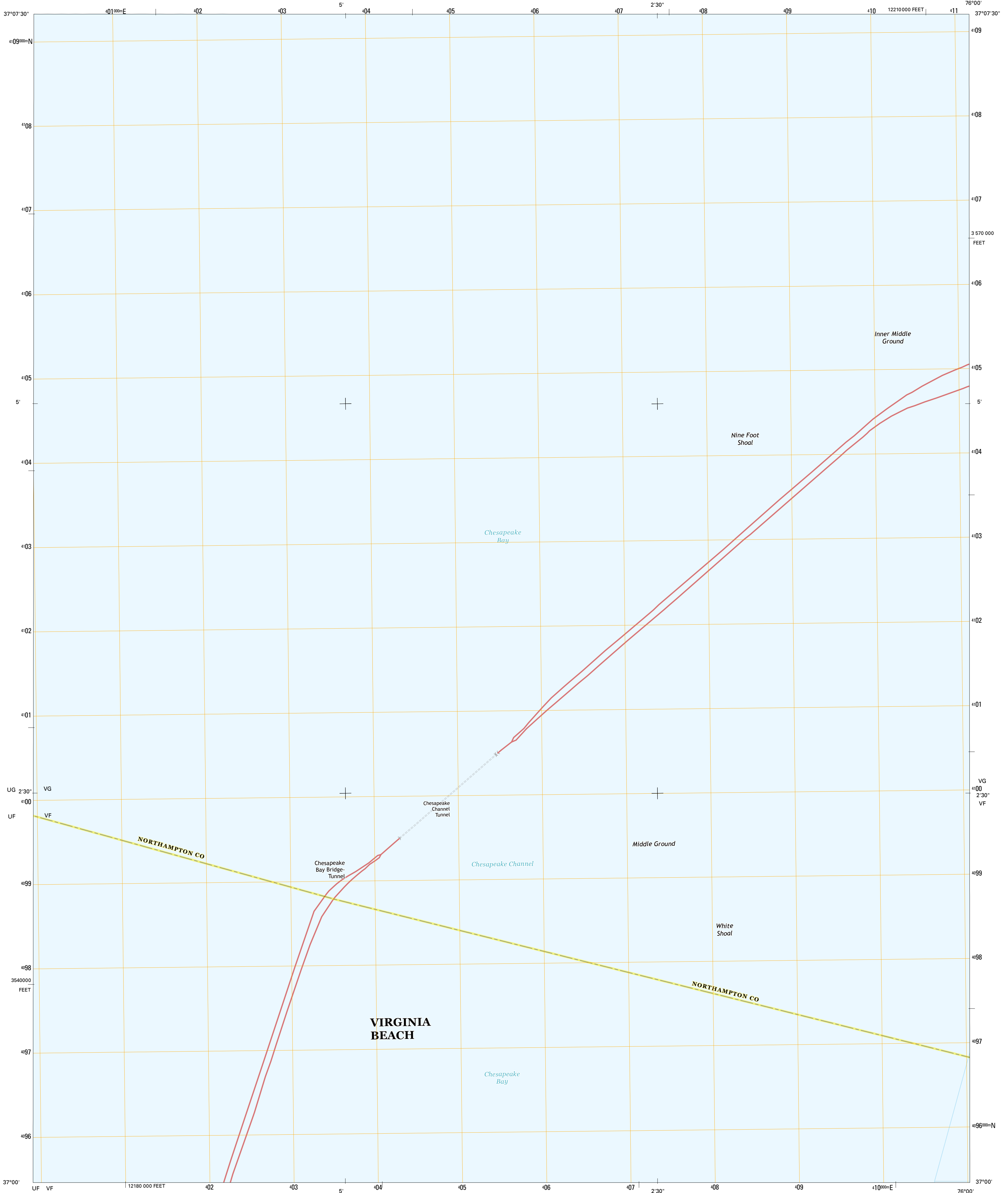




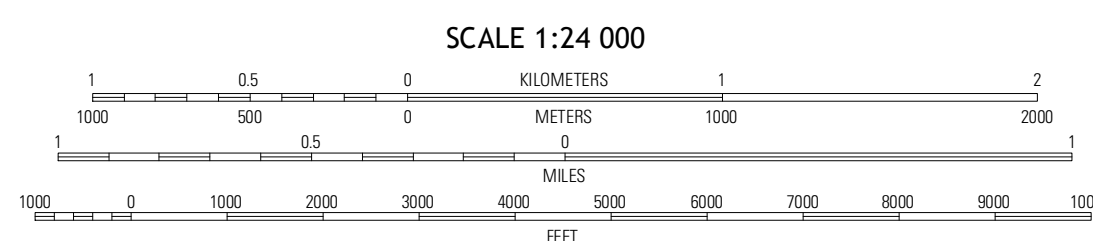
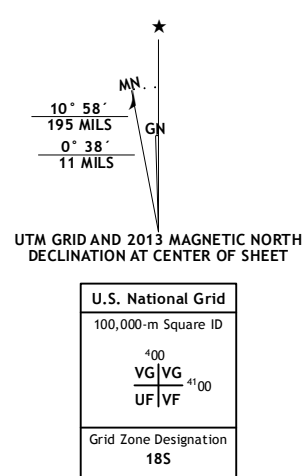
U.S. DEPARTMENT OF THE INTERIOR
U. S. GEOLOGICAL SURVEY



CHESAPEAKE CHANNEL QUADRANGLE
VIRGINIA
7.5-MINUTE SERIES




Produced by the United States Geological Survey
North American Datum of 1983 (NAD83)
World Geodetic System of 1984 (WGS84), Projection and
1 000-meter grid: Universal Transverse Mercator, Zone 18S
10 000-foot ticks: Virginia Coordinate System of 1983 (south
zone)



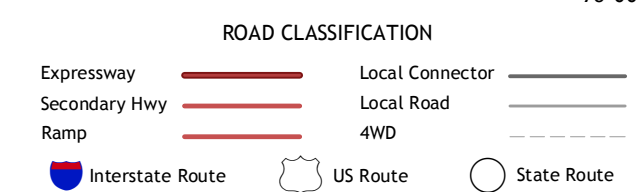
CONTOURS NOT PRESENT BECAUSE AVAILABLE ELEVATION
DATA DO NOT MEET ACCURACY REQUIREMENTS

This map was produced to conform with the
National Geospatial Program US Topo Product Standard, 2011.
A metadata file associated with this product is draft version 0.6.11



QUADRANGLE LOCATION

East of Pigeon East	Elliott Creek	Townsend
East of Hampton	Chesapeake Channel	Fishermans Island
Little Creek	Cape Henry	North Virginia Beach



CHESAPEAKE CHANNEL, VA
2013

ADJOINING 7.5 QUADRANGLES